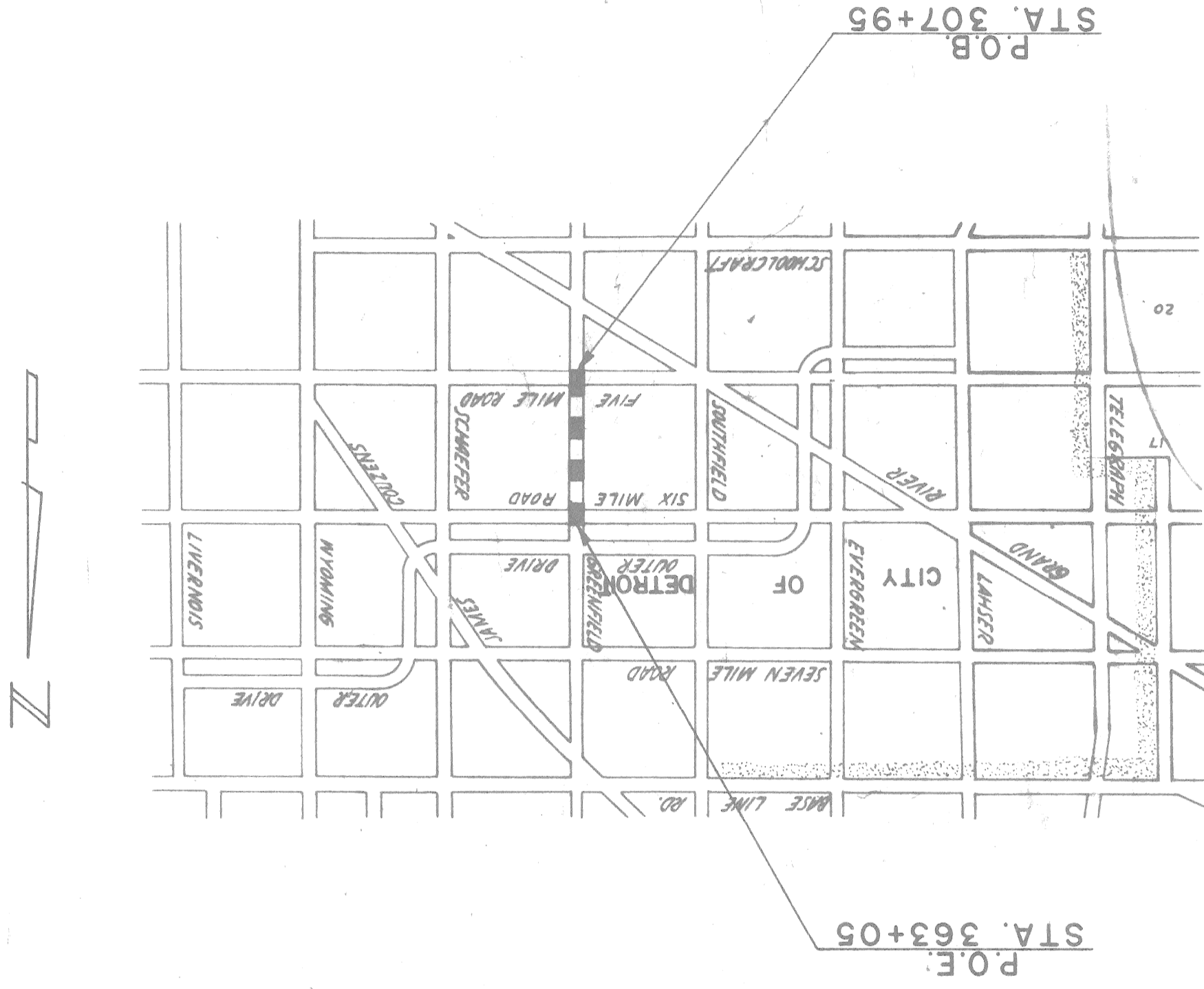


GREENFIELD RD. - FIVE MILE RD. TO SIX MILE RD.

BOARD OF
WAYNE COUNTY ROAD COMMISSIONERS
DETROIT, MICHIGAN
PLAN AND PROFILE OF PROPOSED
GREENFIELD ROAD
FIVE MILE ROAD TO SIX MILE ROAD
CITY OF DETROIT



- STANDARD PLANS
- C-17-1A
 - C-17-1B1
 - C-17-1E1
 - C-17-1G

INDEX TO SHEETS
1 TITLE SHEET
2 TYPICAL CROSS-SECTION
384 PLAN

969 PROJ. 45381

CORRECT _____
Engineer of Highways Reg. Pro. Eng.

APPROVED _____
County Highway Engineer Reg. Pro. Eng.

PREPARED UNDER SUPERVISION OF _____
REGISTERED PROFESSIONAL ENGINEER

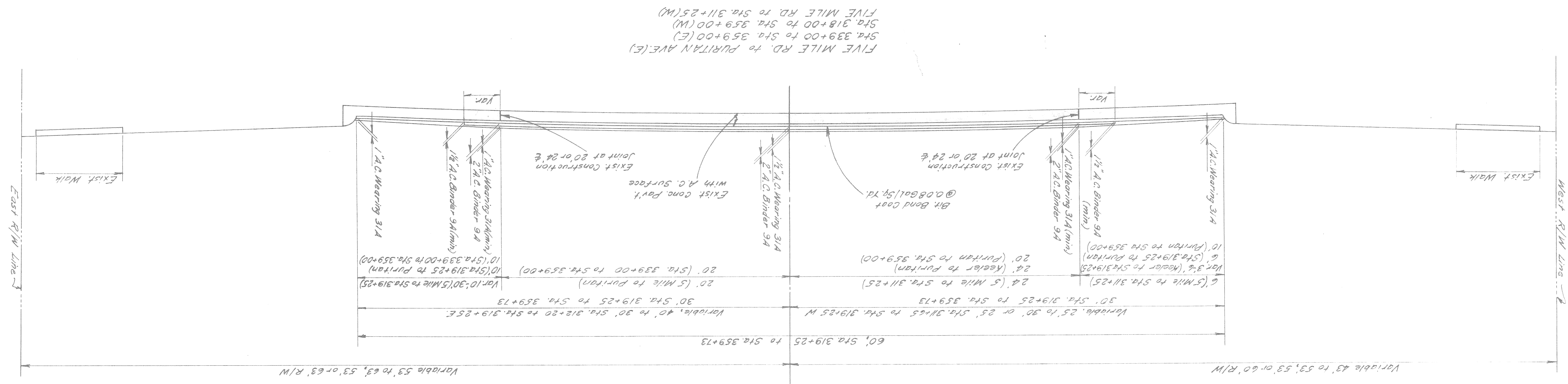
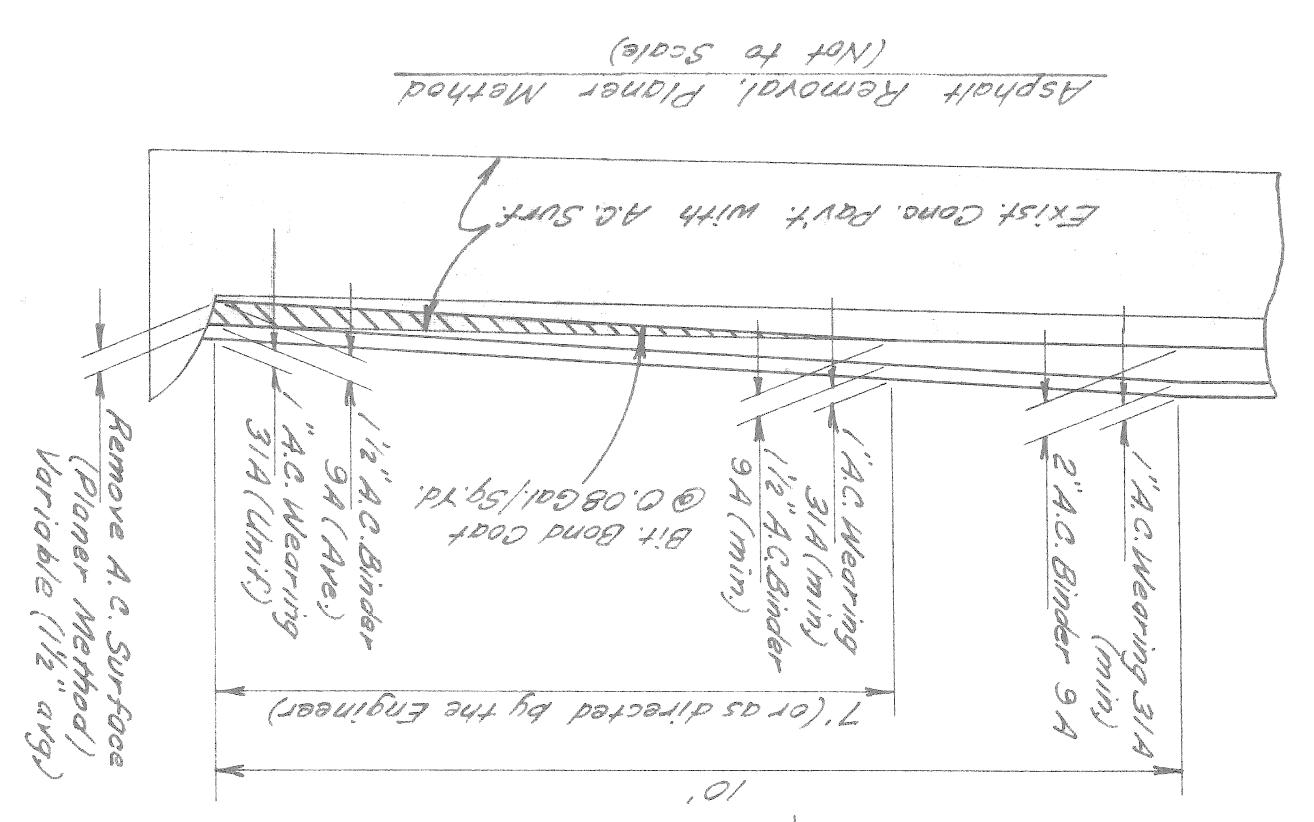
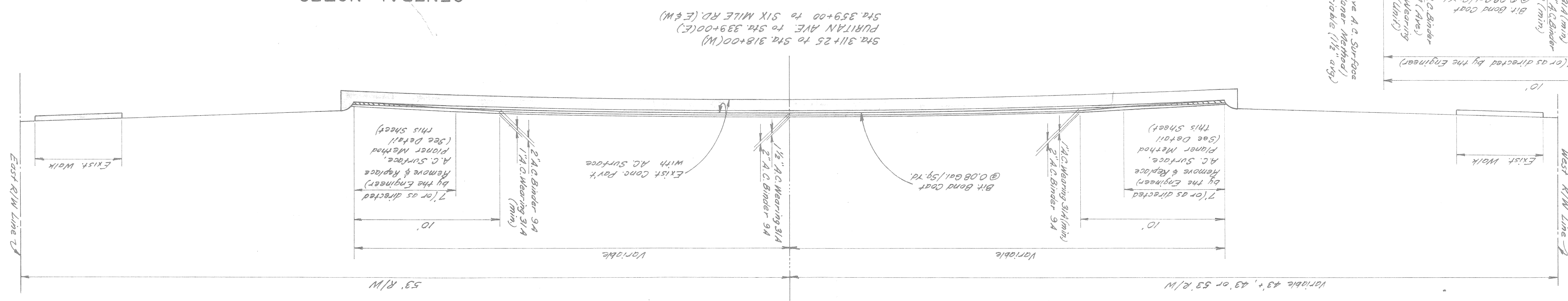


APPROVED: [Signature]
 SUPERVISOR OF HIGHWAYS
 APPROVED: [Signature]
 DEPARTMENT OF TRANSPORTATION
 CORRECTED: [Signature]
 DEPARTMENT OF TRANSPORTATION

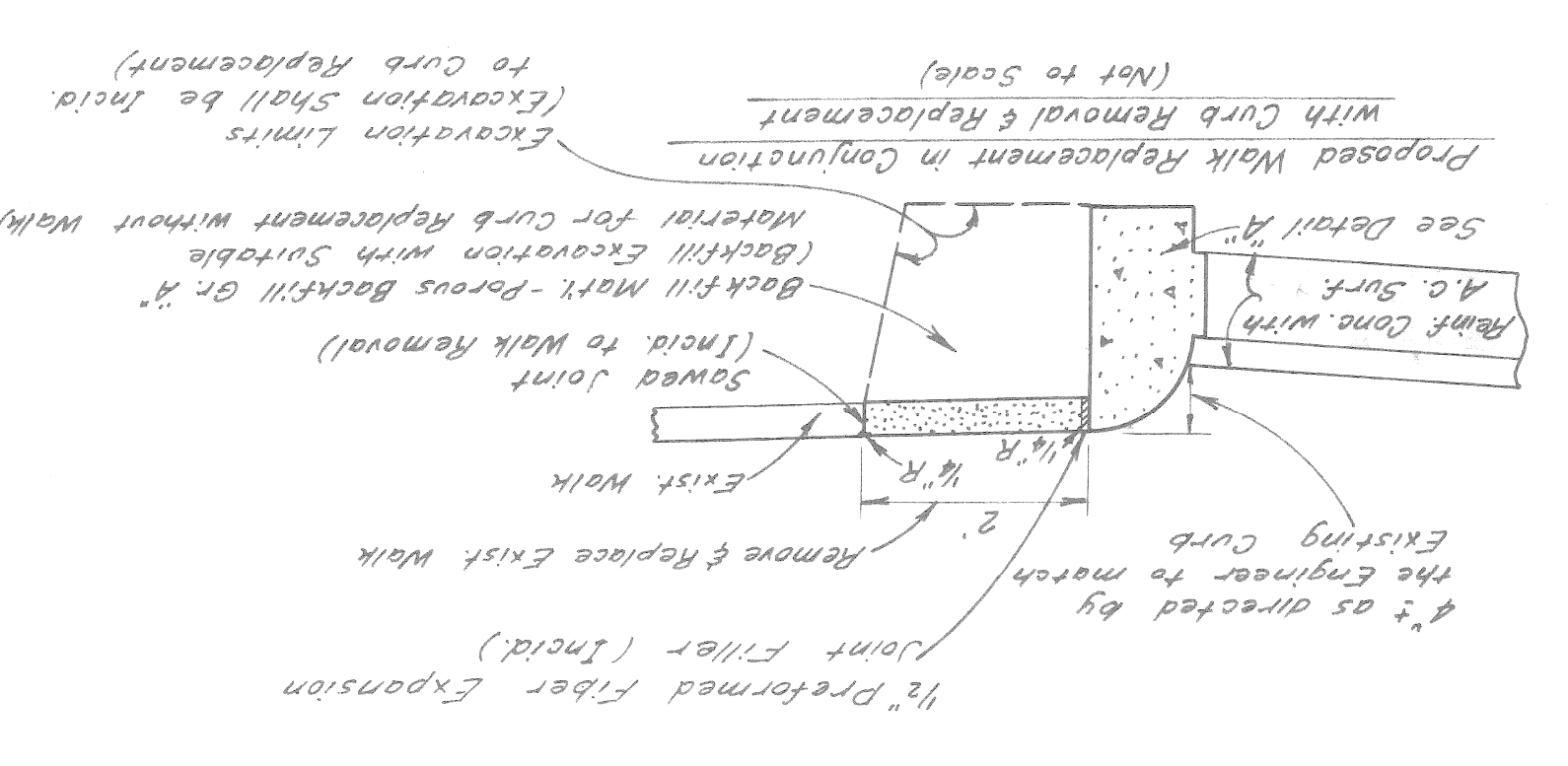
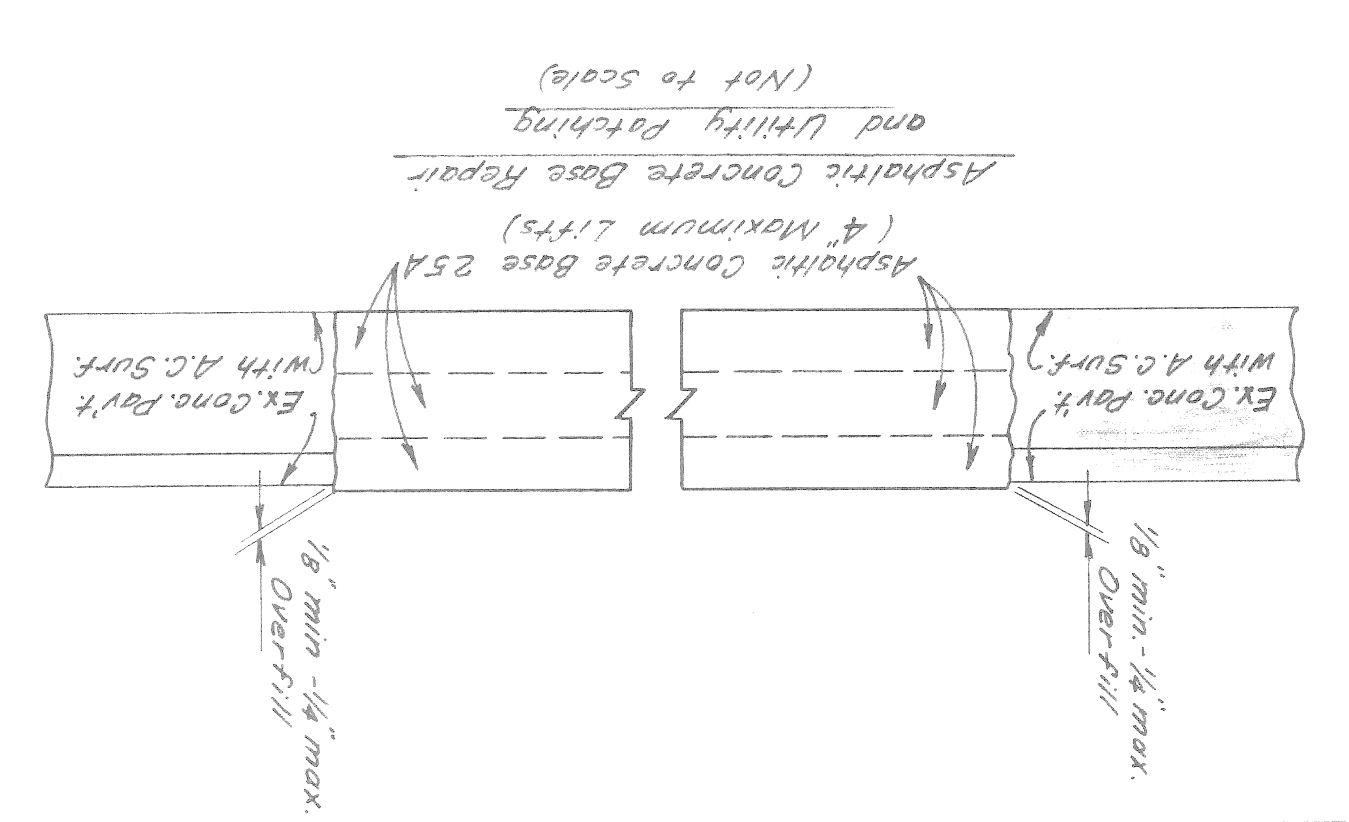
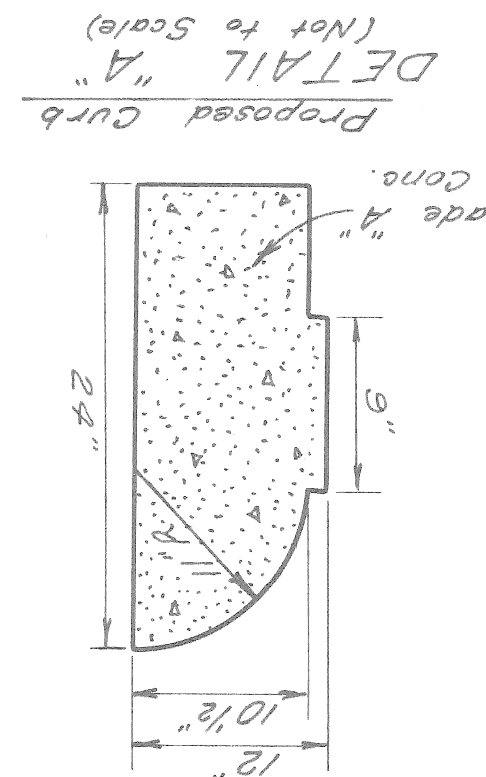
969 PROJ 45381

GENERAL NOTES
 1. THE LOCATION OF ALL POINTS SHOWN ON THIS PLAN AND ALL DIMENSIONS ARE TO BE TAKEN FROM THE CENTERLINE OF THE ROAD.
 2. ALL DIMENSIONS ARE TO BE TAKEN FROM THE CENTERLINE OF THE ROAD.
 3. ALL DIMENSIONS ARE TO BE TAKEN FROM THE CENTERLINE OF THE ROAD.
 4. ALL DIMENSIONS ARE TO BE TAKEN FROM THE CENTERLINE OF THE ROAD.
 5. ALL DIMENSIONS ARE TO BE TAKEN FROM THE CENTERLINE OF THE ROAD.

LEVELLING



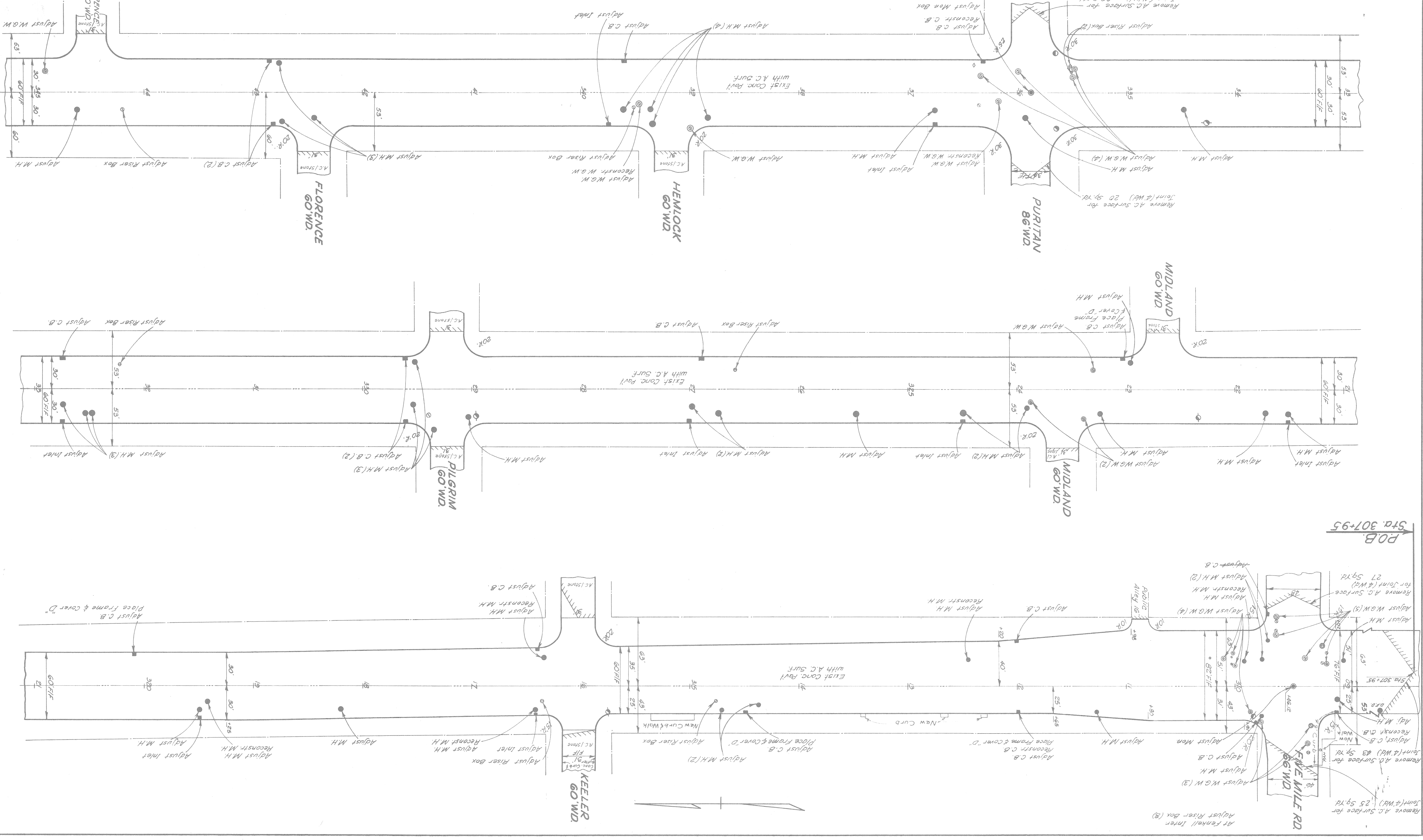
TYPICAL CROSS-SECTION
 FIVE MILE RD. TO SIX MILE RD.
 GREENFIELD ROAD



NO.	ITEM	DATE	BY
1	As Shown	11/28/68	W.R.L.

SCALE	1" = 40'
DATE	DEC 1968
DRAWN BY	W.R.L.
CHECKED BY	W.R.L.
PROJECT	GREENFIELD ROAD
APPROVED	<i>[Signature]</i>

1969 PROJ 45381
 Note: Topo Taken from Previous Plans
 BOARD OF WAYNE COUNTY ROAD COMMISSIONERS
 DETROIT 26, MICHIGAN
 VICE-CHAIRMAN
 CHAIRMAN



1969 PROJ. 45381
 SCALE 1"=40'

NO.	ITEM	BY	DATE	NO.	ITEM	BY	DATE
1	REVISIONS	J.T. W-2874					

REVISIONS

CHAIRMAN
 WAYNE COUNTY ROAD COMMISSIONERS
 DETROIT 26, MICHIGAN

VICE-CHAIRMAN

COMMISSIONER

LEVEL BOOK

APPROVED

TRANSMIT BOOK

CORRECT

DRAWN BY W.E.L.

DATE DEC 1968

CHECKED BY A.E.A.

GREENFIELD ROAD

W.O. # 45381

FILE A-13-A

SHEET NO.

Note: Tопо Taken from Previous Plans

