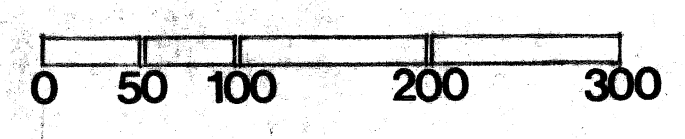


**LOCATION PLAN**



**INDEX**

- 1 INDEX, LOCATION PLAN
- 2 SITE PLAN
- 3 LANDSCAPE PLAN
- 4 DETAIL PLAN
- 5 DETAIL PLAN
- 6 DETAIL PLANS
- 7 PAVING DETAILS
- 8 LANDSCAPE DETAILS
- 9 REPAIRING PLANS & SECTIONS

**GREEKTOWN  
AREA  
IMPROVEMENT  
DETROIT, MICHIGAN**

PLANS PREPARED BY:  
**CHRISTOPHER WZACNY & ASSOC., INC.**  
ARCHITECTS & PLANNERS

CITY OF DETROIT  
COMMUNITY & ECONOMIC DEVELOPMENT DEPARTMENT  
350, E. CONGRESS, DETROIT, MICHIGAN 48226

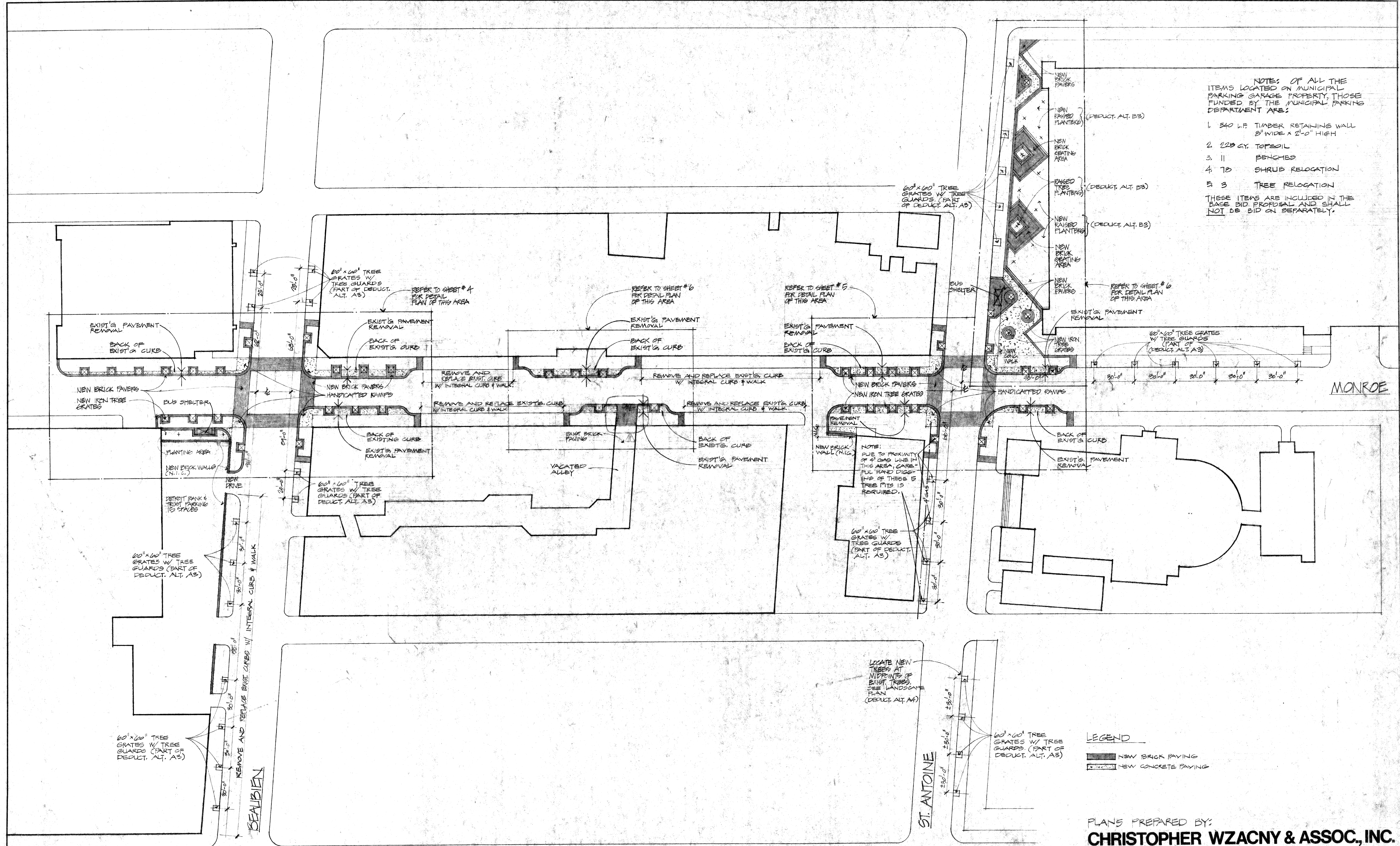
C.O. NO.	REVISION	DATE	JOB TITLE	DRAWING NO.
				<b>1</b>
ISSUED FOR	DATE	DR.	DATE	
PRELIM	1-19-78	TR	3-11-78	
BIDDING	4-12-78	IN CHG.		
CONTRACT NO. 2276				



NOTES OF ALL THE ITEMS LOCATED ON MUNICIPAL PARKING GARAGE PROPERTY, THOSE FUNDED BY THE MUNICIPAL PARKING DEPARTMENT ARE:

1. 340 L.F. TIMBER RETAINING WALL 8" WIDE X 2'-0" HIGH
2. 225 CY. TOPSOIL
3. 11 BENCHES
4. 70 SHRUB RELOCATION
5. 3 TREE RELOCATION

THESE ITEMS ARE INCLUDED IN THE BASE BID PROPOSAL AND SHALL NOT BE BID ON SEPARATELY.



LEGEND


- NEW BRICK PAVING
- NEW CONCRETE PAVING

PLANS PREPARED BY:  
**CHRISTOPHER WZACNY & ASSOC., INC.**  
 ARCHITECTS & PLANNERS

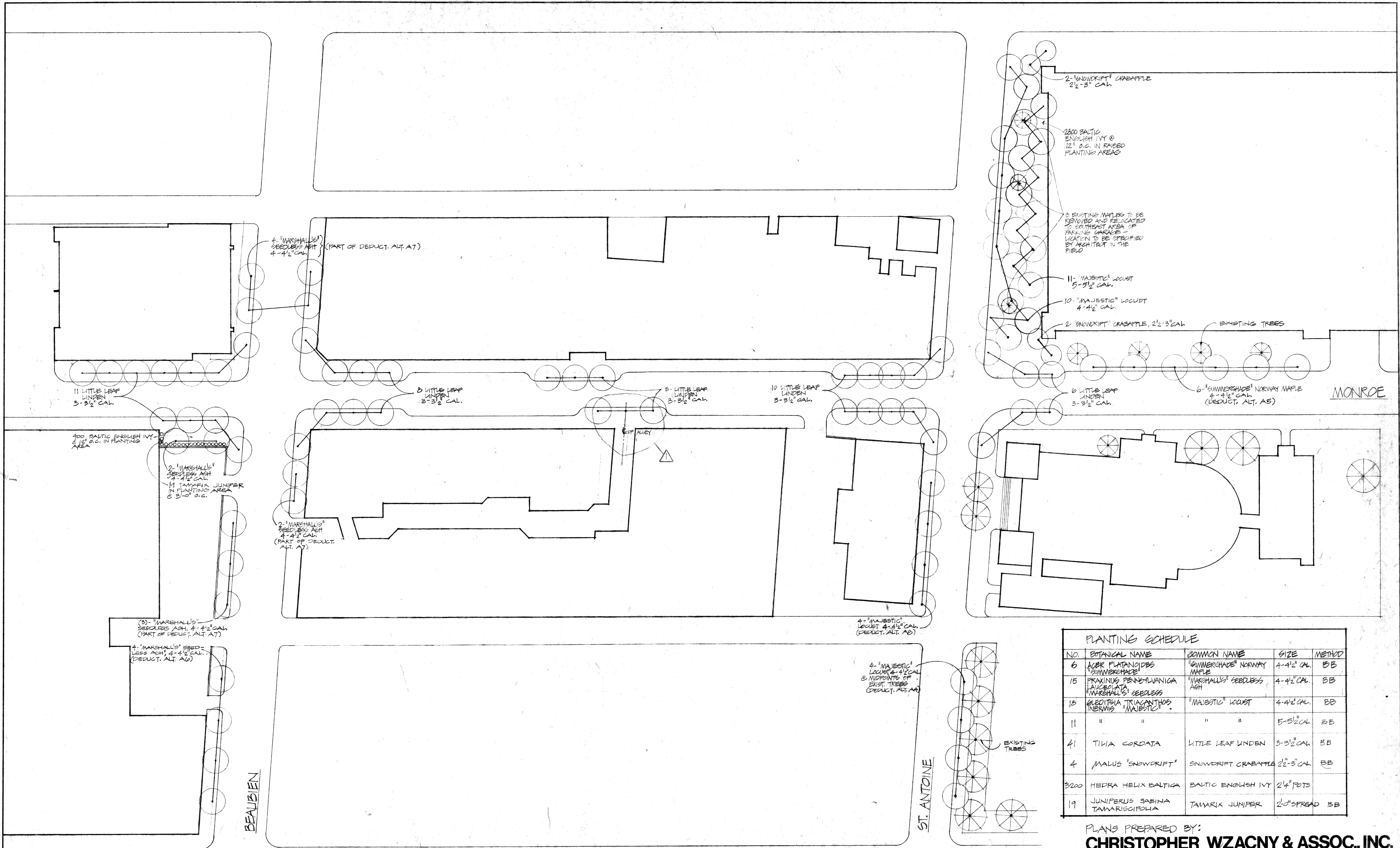
CITY OF DETROIT  
 COMMUNITY & ECONOMIC DEVELOPMENT DEPARTMENT  
 350 E. CONGRESS, DETROIT, MICHIGAN 48226

C.O. NO.	REVISION	DATE
3	ALTERATIONS TO TRAPPER'S ALLEY ENTR	7-22-78
AS-BUILT 1-9-78		
ISSUED FOR	DATE	DR.
PRELIM	1-9-78	TR
BIDDING	4-12-78	IN CHG.
CONTRACT NO.	2256	

DATE	DR.	DATE	JOB TITLE	SHEET TITLE	DRAWING NO.
3-19-76			GREEN TOWN	SITE PLAN 1"=30'-0"	2
			IMPROVEMENT		








PLANTING SCHEDULE

NO.	BOTANICAL NAME	COMMON NAME	SIZE	METHOD
6	ACER PLATANOIDES "SUMMERHAZE"	"SUMMERHAZE" NORWAY MAPLE	4-4 1/2" CAL.	BB
15	FRAXINUS PENNSYLVANICA LAUCOLATA "MARSHALL'S SEEDLESS"	"MARSHALL'S SEEDLESS" ASH	4-4 1/2" CAL.	BB
13	GLADISTOIA TRIACANTHOS INERMIS "MAJESTIC"	"MAJESTIC" LOCUST	4-4 1/2" CAL.	BB
11	"	"	5-5 1/2" CAL.	BB
41	TILIA CORDATA	LITTLE LEAF LINDEN	3-3 1/2" CAL.	BB
4	MALUS "SNOWDRIFT"	SNOWDRIFT CRABAPPLE	2 1/2-3" CAL.	BB
3200	HEDRA HELIX BALTICA	BALTIC ENGLISH IVY	2 1/4" PETS	
19	JUNIPERUS SABINA TAMARISCIFOLIA	TAMARIX JUNIPER	2'-0" SPREAD	BB

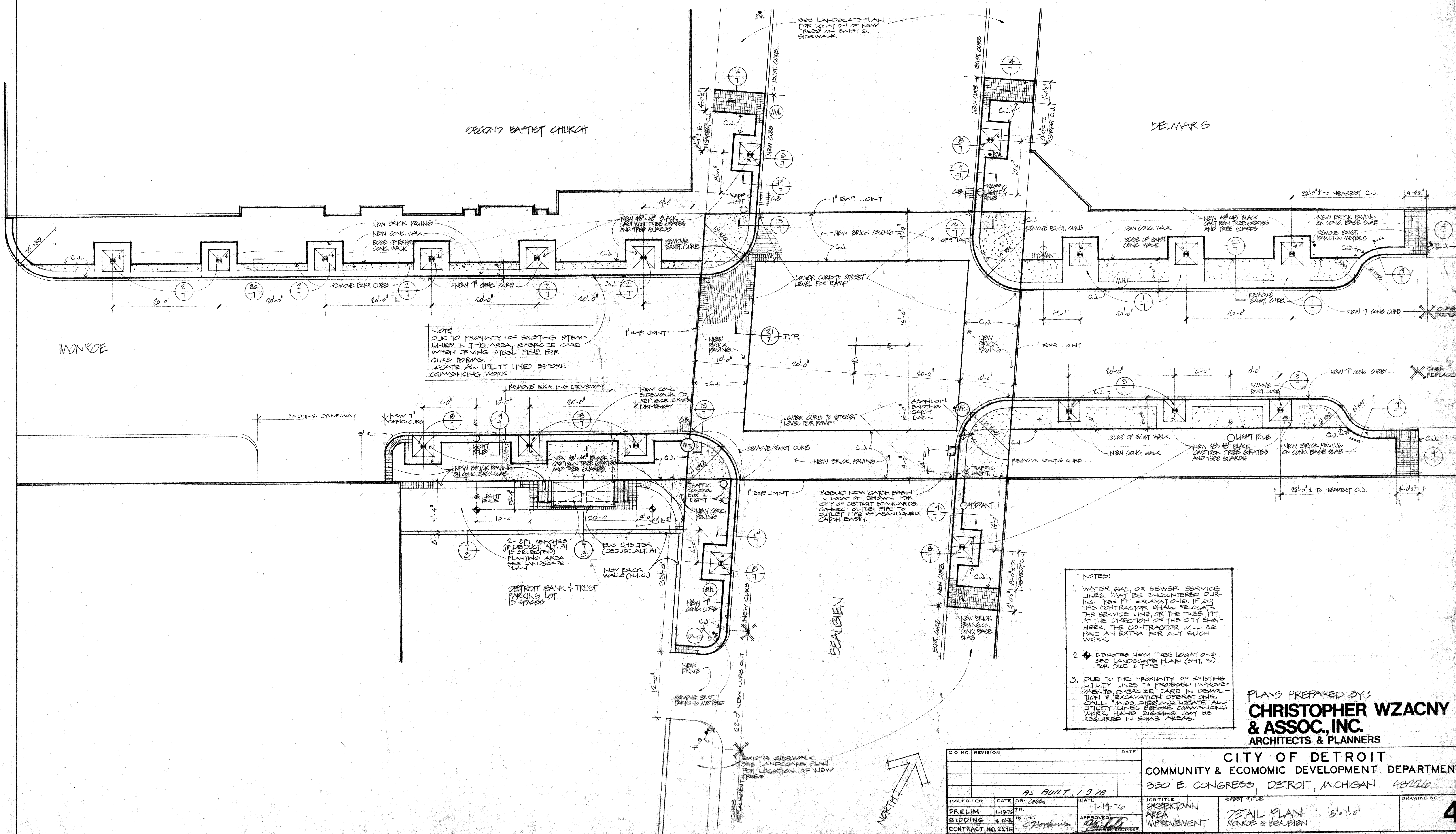
PLANS PREPARED BY:  
**CHRISTOPHER WZACNY & ASSOC., INC.**  
 ARCHITECTS & PLANNERS

CITY OF DETROIT  
 COMMUNITY & ECONOMIC DEVELOPMENT DEPARTMENT  
 350 E. CONGRESS, DETROIT, MICHIGAN 48226

C.O. NO.	REVISION	DATE
3	ALTERATIONS TO TRAPPERS ALLEY ENTR.	7/22/76
AS-BUILT 1-9-78		
ISSUED FOR	DATE	DR.
PRELIM	1-19-76	CW
BIDDING	4-12-76	IN CHG.
CONTRACT NO.	2296	APPROVED
		DATE
		1-19-76
JOB TITLE	CREATION	SHEET TITLE
AREA	IMPROVEMENT	LANDSCAPE PLAN 1/2" = 1'-0"
DRAWING NO.	3	







NOTE:  
DUE TO PROXIMITY OF EXISTING STEAM LINES IN THIS AREA, EXERCISE CARE WHEN DRIVING STEEL PILES FOR CURB FORMS. LOCATE ALL UTILITY LINES BEFORE COMMENCING WORK.

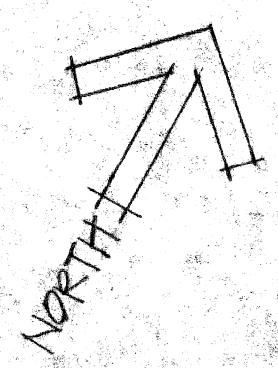
NOTES:  
1. WATER, GAS, OR SEWER SERVICE LINES MAY BE ENCOUNTERED DURING TREE PIT EXCAVATIONS. IF SO, THE CONTRACTOR SHALL RELOCATE THE SERVICE LINE OR THE TREE PIT, AT THE DIRECTION OF THE CITY ENGINEER. THE CONTRACTOR WILL BE PAID AN EXTRA FOR ANY SUCH WORK.  
2. DENOTED NEW TREE LOCATIONS SEE LANDSCAPE PLAN (SHT. 2) FOR SIZE & TYPE.  
3. DUE TO THE PROXIMITY OF EXISTING UTILITY LINES TO PROPOSED IMPROVEMENTS, EXERCISE CARE IN DEMOLITION & EXCAVATION OPERATIONS. CALL MISS DIG AND LOCATE ALL UTILITY LINES BEFORE COMMENCING WORK. HAND DIGGING MAY BE REQUIRED IN SOME AREAS.

PLANS PREPARED BY:  
**CHRISTOPHER WZACNY & ASSOC., INC.**  
ARCHITECTS & PLANNERS

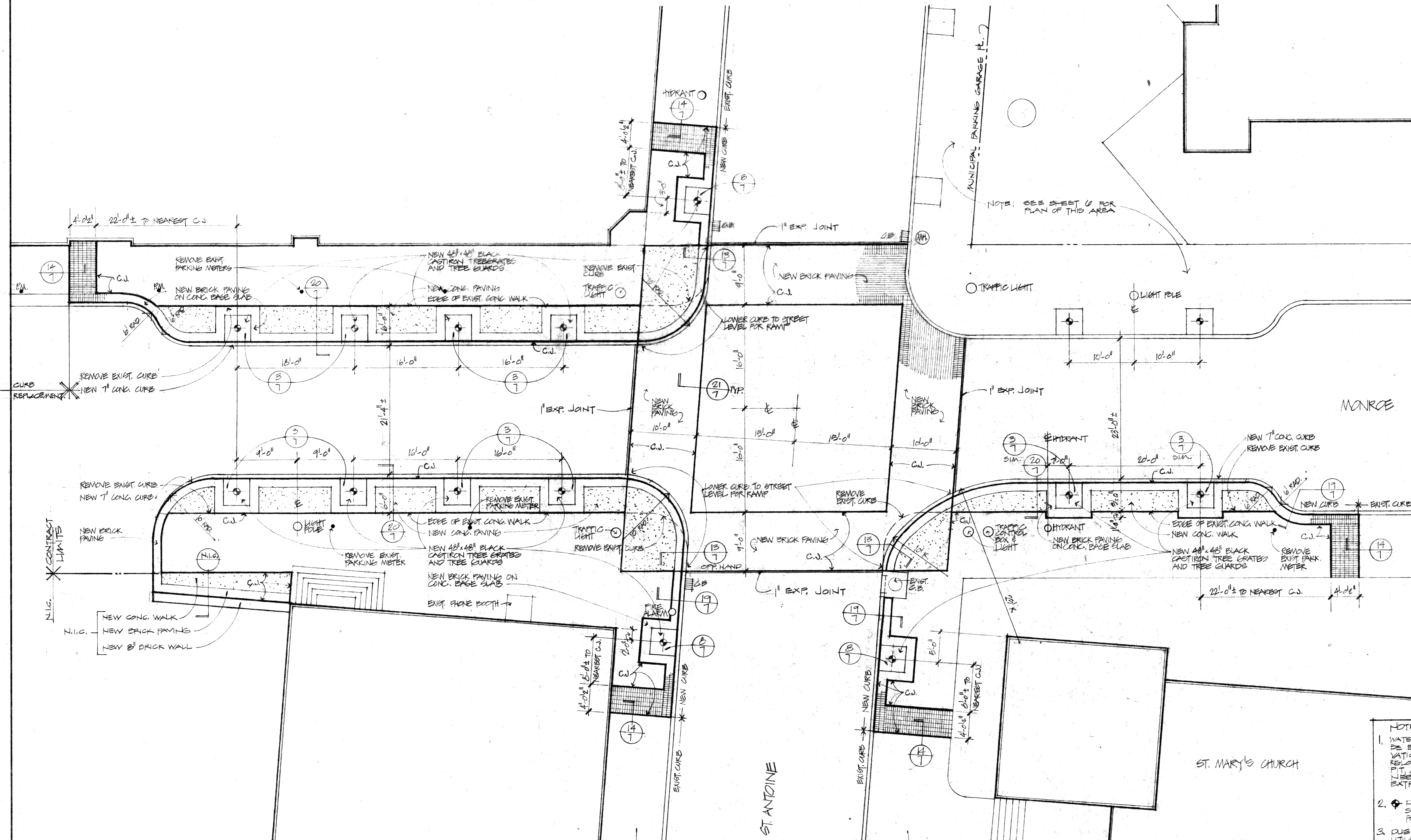
CITY OF DETROIT  
COMMUNITY & ECONOMIC DEVELOPMENT DEPARTMENT  
350 E. CONGRESS, DETROIT, MICHIGAN 48226

C.O. NO.	REVISION	DATE
AS BUILT 1-9-78		
ISSUED FOR	DATE	DR.
PRELIM	1-19-76	TR.
BIDDING	4-12-76	IN CHG.
CONTRACT NO. 2236		APPROVED

JOB TITLE	SHEET TITLE	DRAWING NO.
GREENWICH AREA IMPROVEMENT	DETAIL PLAN MONROE @ BEAUBIEN	4







NOTE: SEE SHEET 6 FOR PLAN OF THIS AREA

NOTE: SEE LANDSCAPE PLAN (SHEET #3) FOR LOCATION OF ADDITIONAL TREES IF EXISTING SIDEWALK

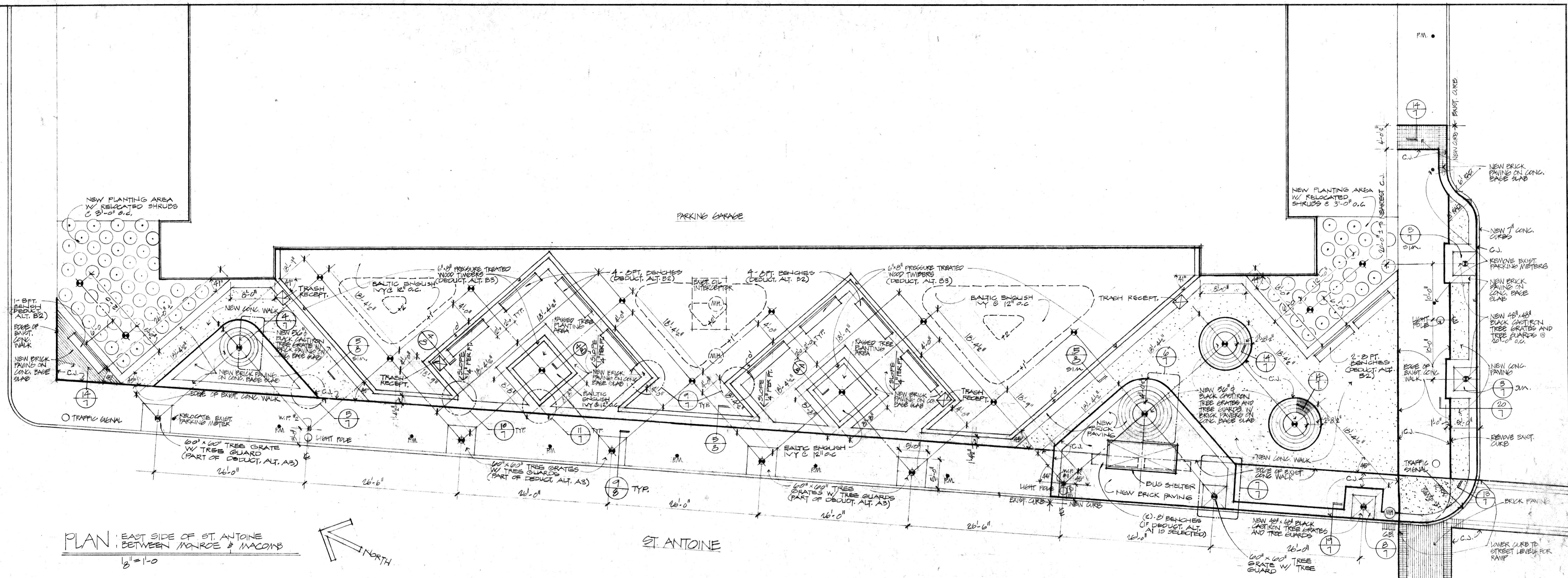
- NOTES:
1. WATER, GAS, OR SEWER SERVICE LINES MAY BE ENCOUNTERED DURING TREE PIT EXCAVATIONS. IF SO, THE CONTRACTOR SHALL RELOCATE THE SERVICE LINE OR THE TREE PIT AT THE DIRECTION OF THE CITY ENGINEER. THE CONTRACTOR WILL BE PAID AN EXTRA FOR ANY SUCH WORK.
  2. ♦ DENOTES NEW TREE LOCATIONS. SEE LANDSCAPE PLAN (SHEET #3) FOR SIZE & TYPE.
  3. DUE TO THE PROXIMITY OF EXISTING UTILITY LINES TO PROPOSED IMPROVEMENTS, EXERCISE CARE IN DEMOLITION AND EXCAVATION OPERATIONS. CALL 'X' MARKS DIGS AND LOCATE ALL UTILITY LINES BEFORE COMMENCING WORK. HAND DIGGING MAY BE REQUIRED IN SOME AREAS.

PLANS PREPARED BY:  
**CHRISTOPHER WZACNY & ASSOC., INC.**  
 ARCHITECTS & PLANNERS

C.O. NO. REVISION		DATE	CITY OF DETROIT	
			COMMUNITY & ECONOMIC DEVELOPMENT DEPARTMENT	
			350 E. CONGRESS, DETROIT, MICHIGAN 48226	
ISSUED FOR		DATE	DR: CWA	DATE
PRELIM	1-19-78	1-19-78		
BIDDING	3-12-78		IN CHG: C. Wzacny	APPROVED: [Signature]
CONTRACT NO. 2296				
AS BUILT 1-9-78			JOB TITLE: CREEK TOWN AREA IMPROVEMENT	SHEET TITLE: DETAIL PLAN 18" x 11-0"
				DRAWING NO. 5

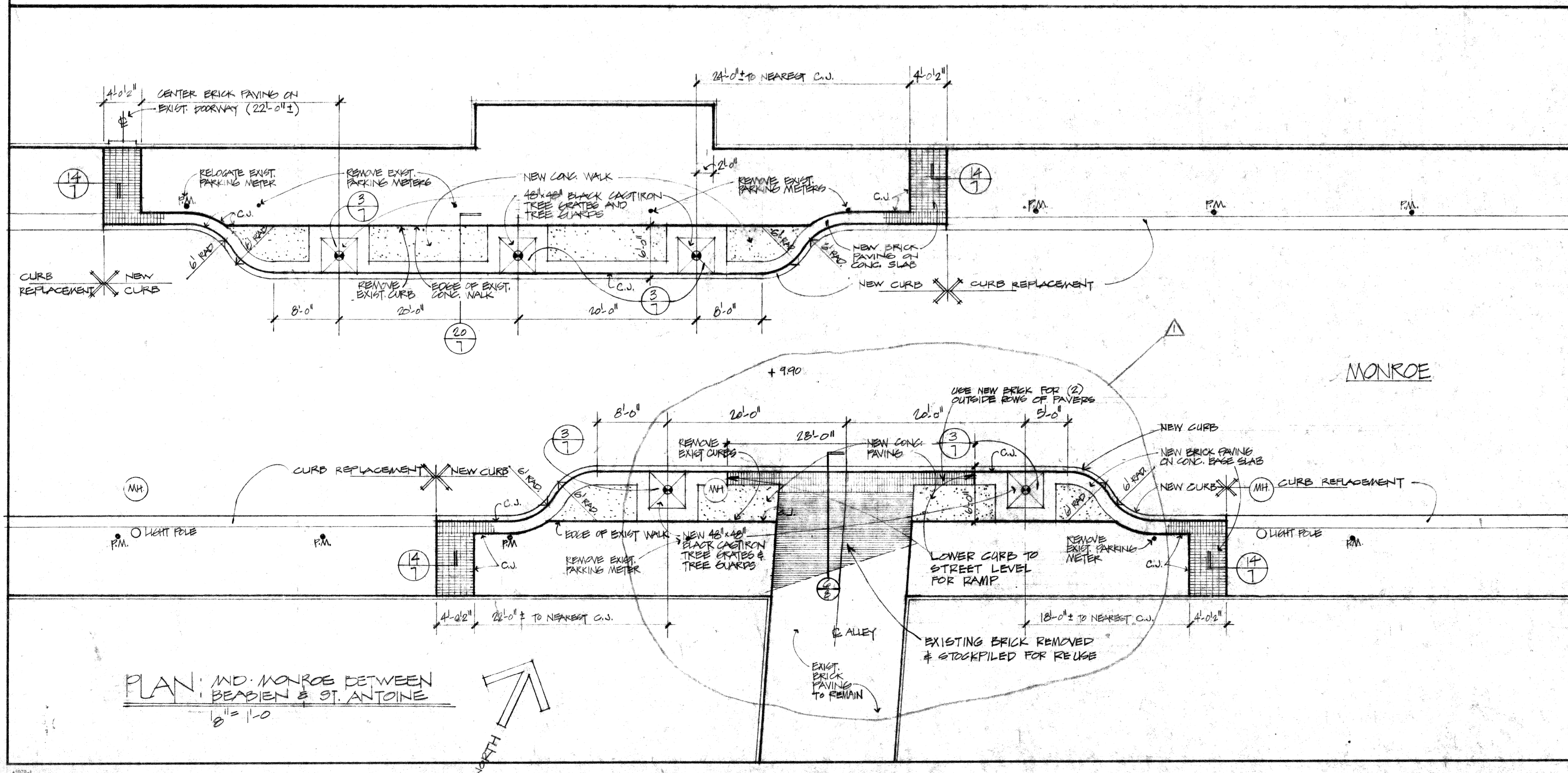
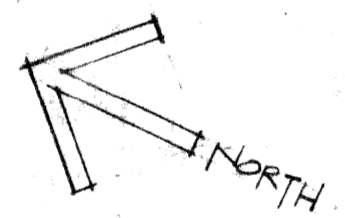




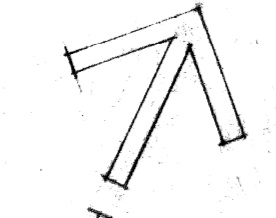


PLAN EAST SIDE OF ST. ANTOINE BETWEEN MONROE & MACOMB  
1/8" = 1'-0"

ST. ANTOINE



PLAN INT. MONROE BETWEEN BEADEN & ST. ANTOINE  
1/8" = 1'-0"

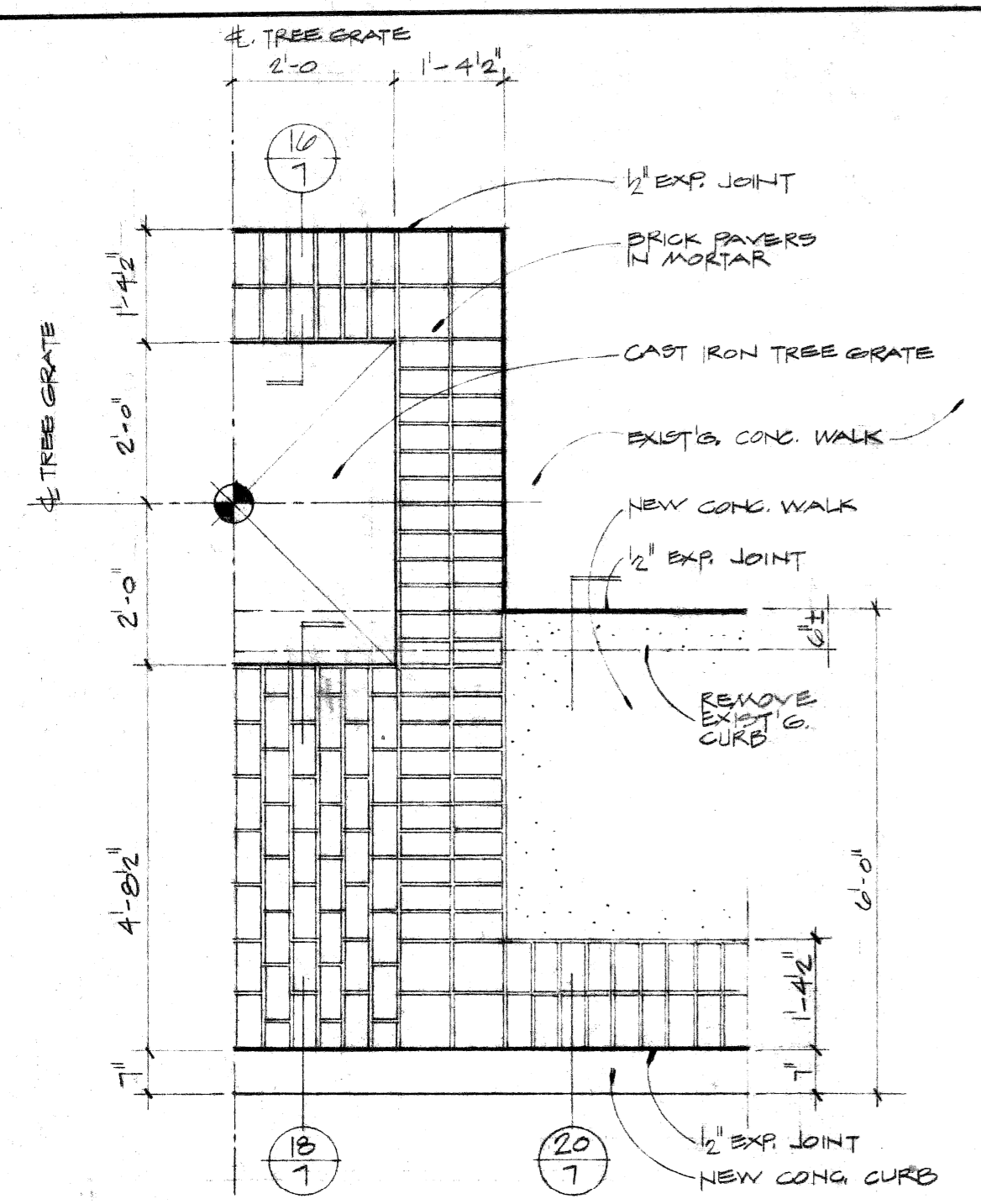


- NOTES:
1. WATER, GAS, OR SEWER SERVICE LINES MAY BE ENCOUNTERED DURING TREE PIT EXCAVATIONS, IF SO, THE CONTRACTOR SHALL RELOCATE THE SERVICE LINE OR THE TREE PIT AT THE DIRECTION OF THE CITY ENGINEER. THE CONTRACTOR WILL BE PAID AN EXTRA FOR ANY SUCH WORK.
  2. ♦ DENOTES NEW TREE LOCATIONS SEE LANDSCAPE PLAN (SHT 5) FOR SIZE & TYPE
  3. DUE TO THE PROXIMITY OF EXISTING UTILITY LINES TO PROPOSED IMPROVEMENTS, EXERCISE CARE IN DEMOLITION & EXCAVATION OPERATIONS. CALL "888" AND LOCATE ALL UTILITY LINES BEFORE COMMENCING WORK. HAND DIGGING MAY BE REQUIRED IN SOME AREAS

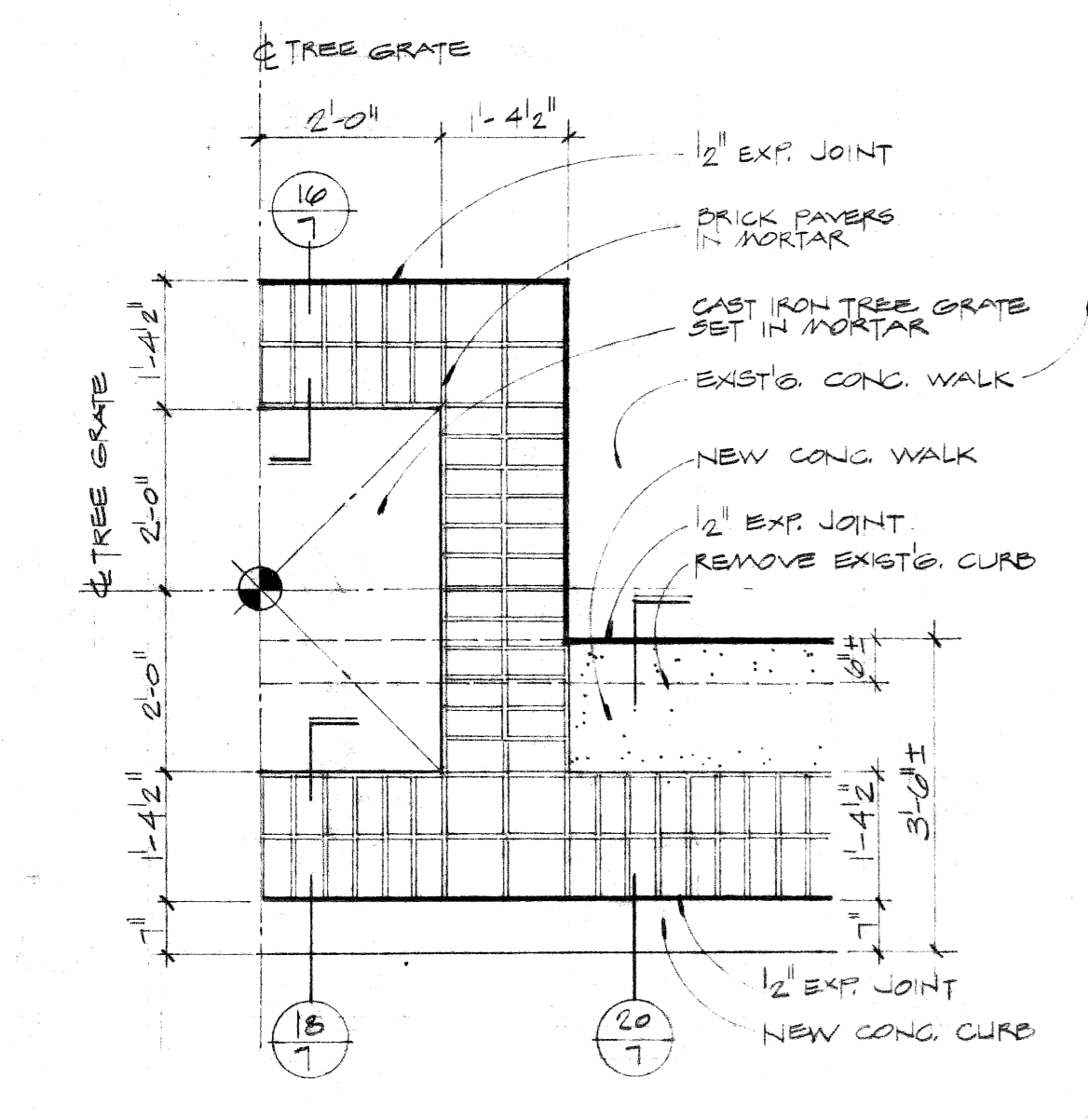
PLANS PREPARED BY:  
**CHRISTOPHER WZACNY & ASSOC., INC.**  
ARCHITECTS & PLANNERS

C.O. NO. REVISION		DATE		CITY OF DETROIT	
3	ALTERATIONS TO TRAPPERS ALLEY ENTR	7/22/76		COMMUNITY & ECONOMIC DEVELOPMENT DEPARTMENT	
AS BUILT 1-9-78				350 E. CONGRESS, DETROIT, MICHIGAN 48226	
ISSUED FOR	DATE	DR. (NAME)	DATE	JOB TITLE	SHEET TITLE
PRELIM	1-19-76	TR.	1-19-76	GREEN TOWN AREA IMPROVEMENT	DETAIL PLANS 1/8" = 1/4"
BIDDING	4-12-76	IN CHG.	APPROVED		ST. ANTOINE & PARKING GARAGE
CONTRACT NO. 2296					DRAWING NO. <b>6</b>

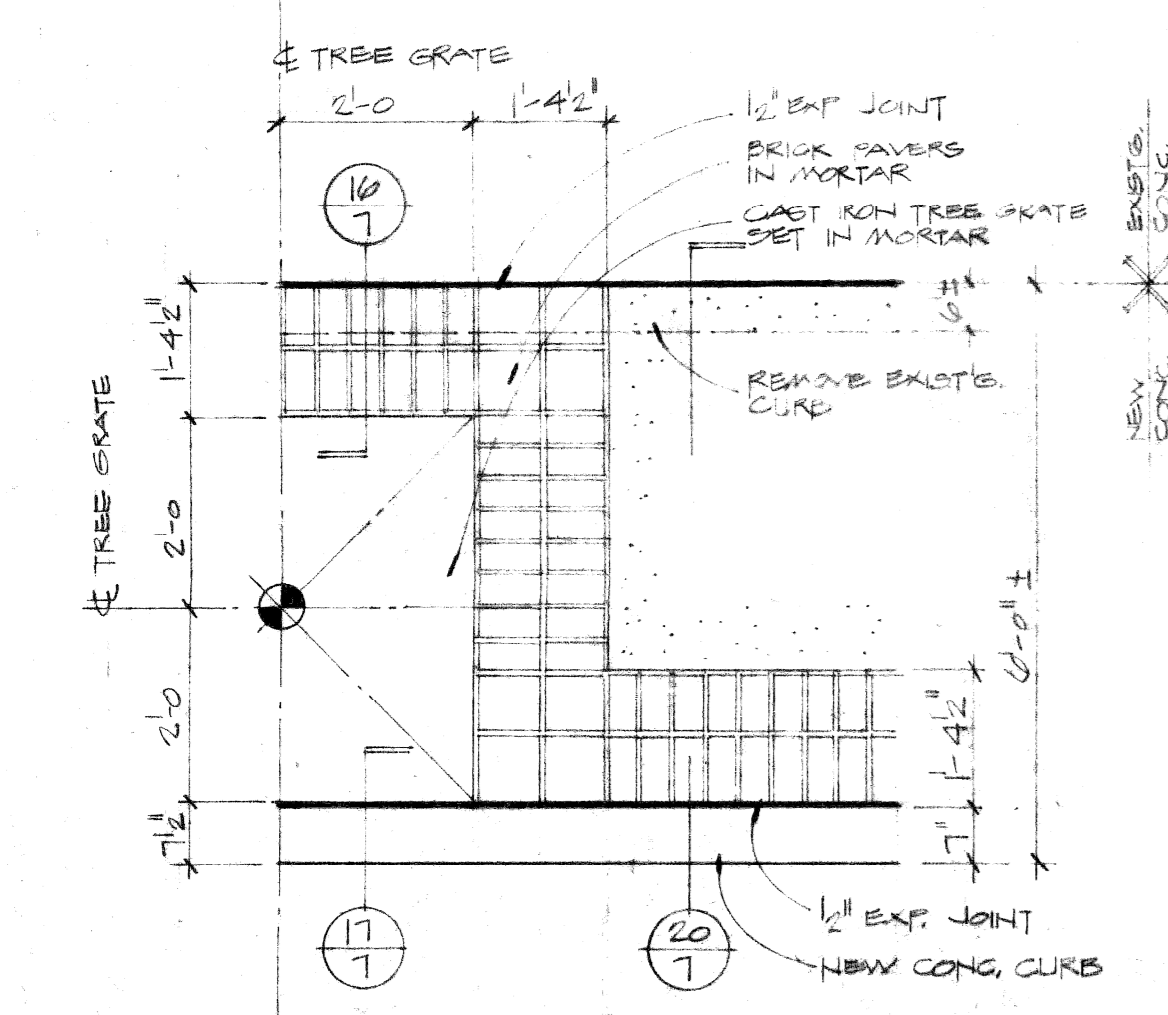




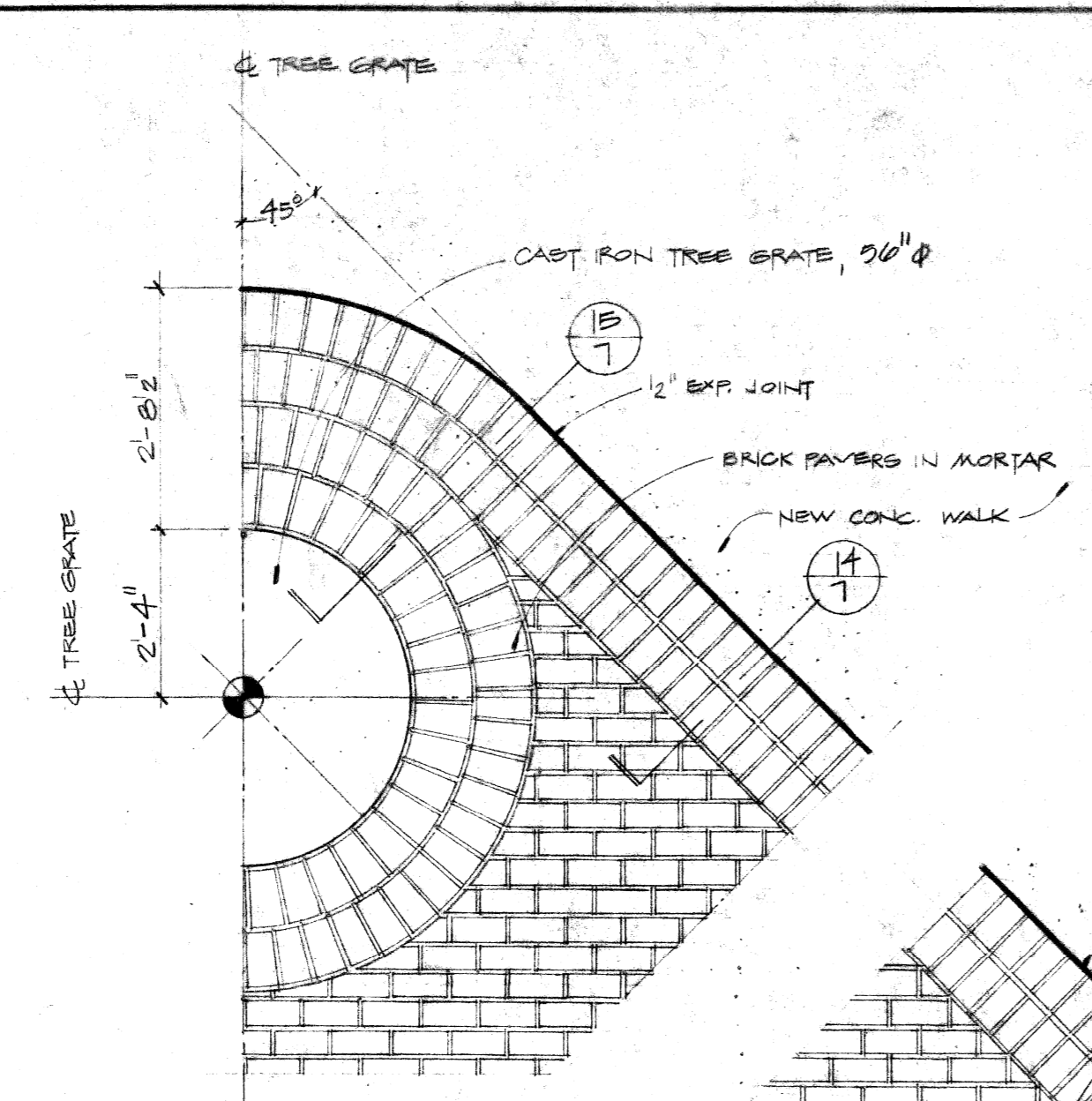
1 DETAIL PLAN  
1/2" = 1'-0"



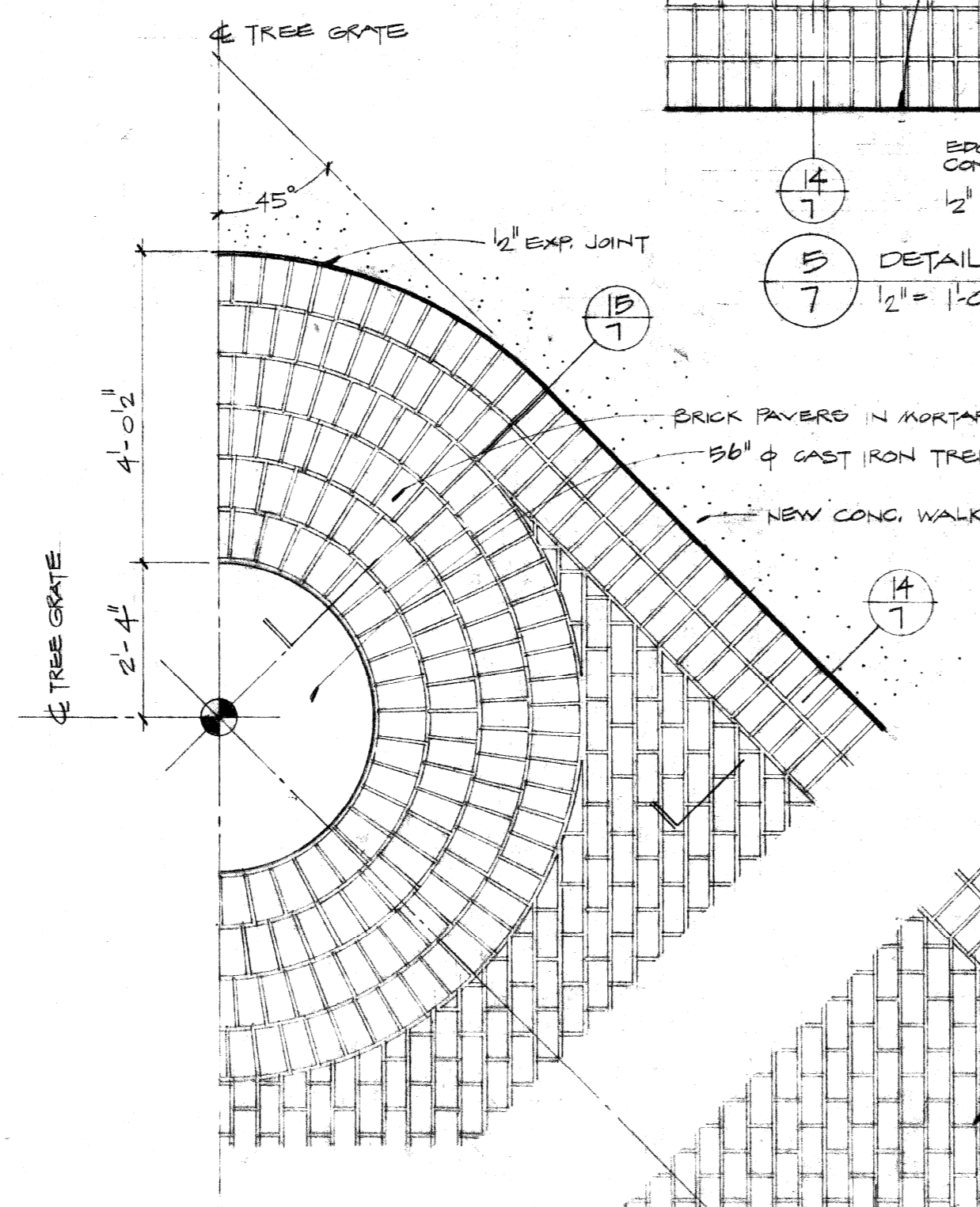
2 DETAIL PLAN  
1/2" = 1'-0"



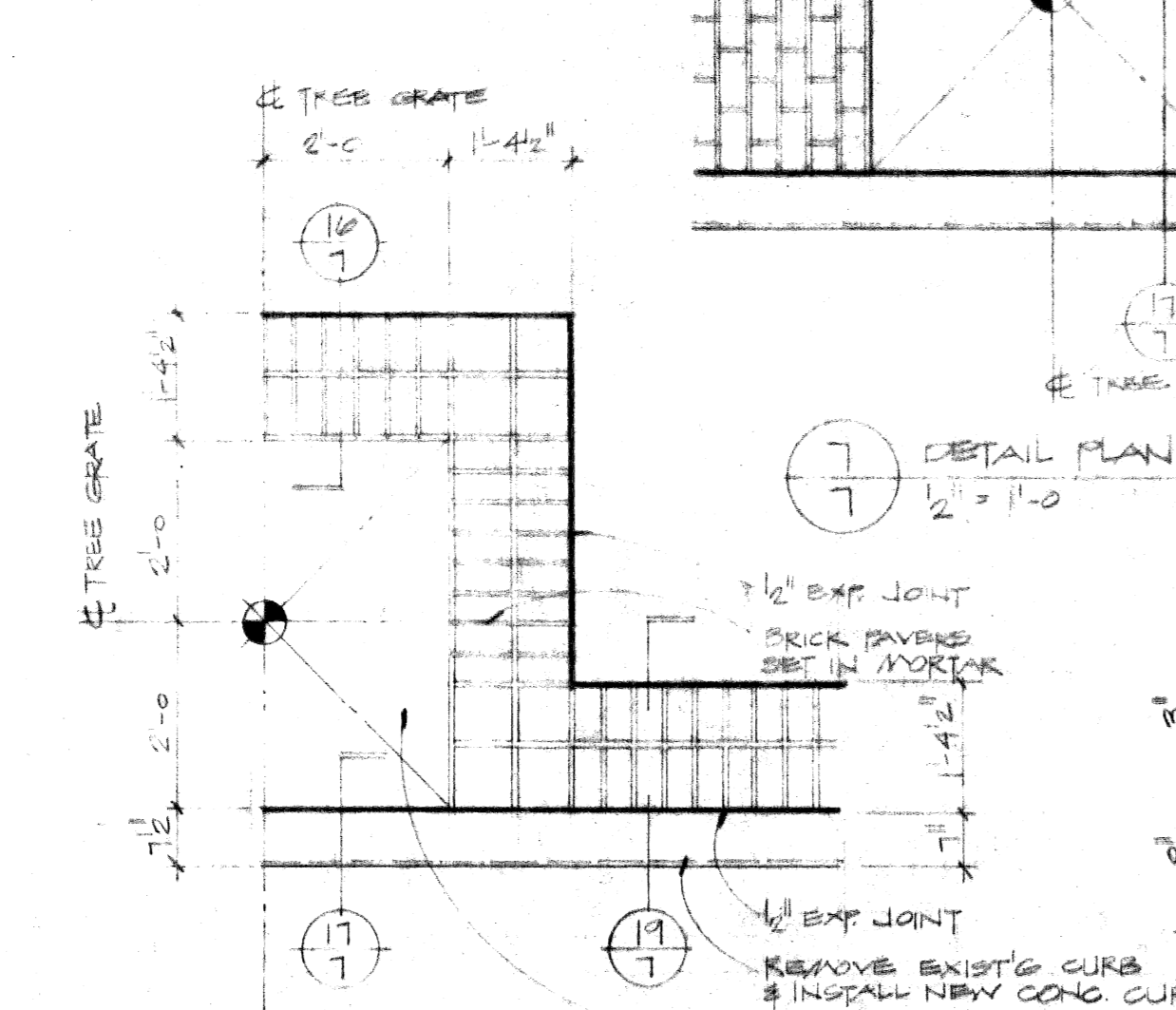
3 DETAIL PLAN  
1/2" = 1'-0"



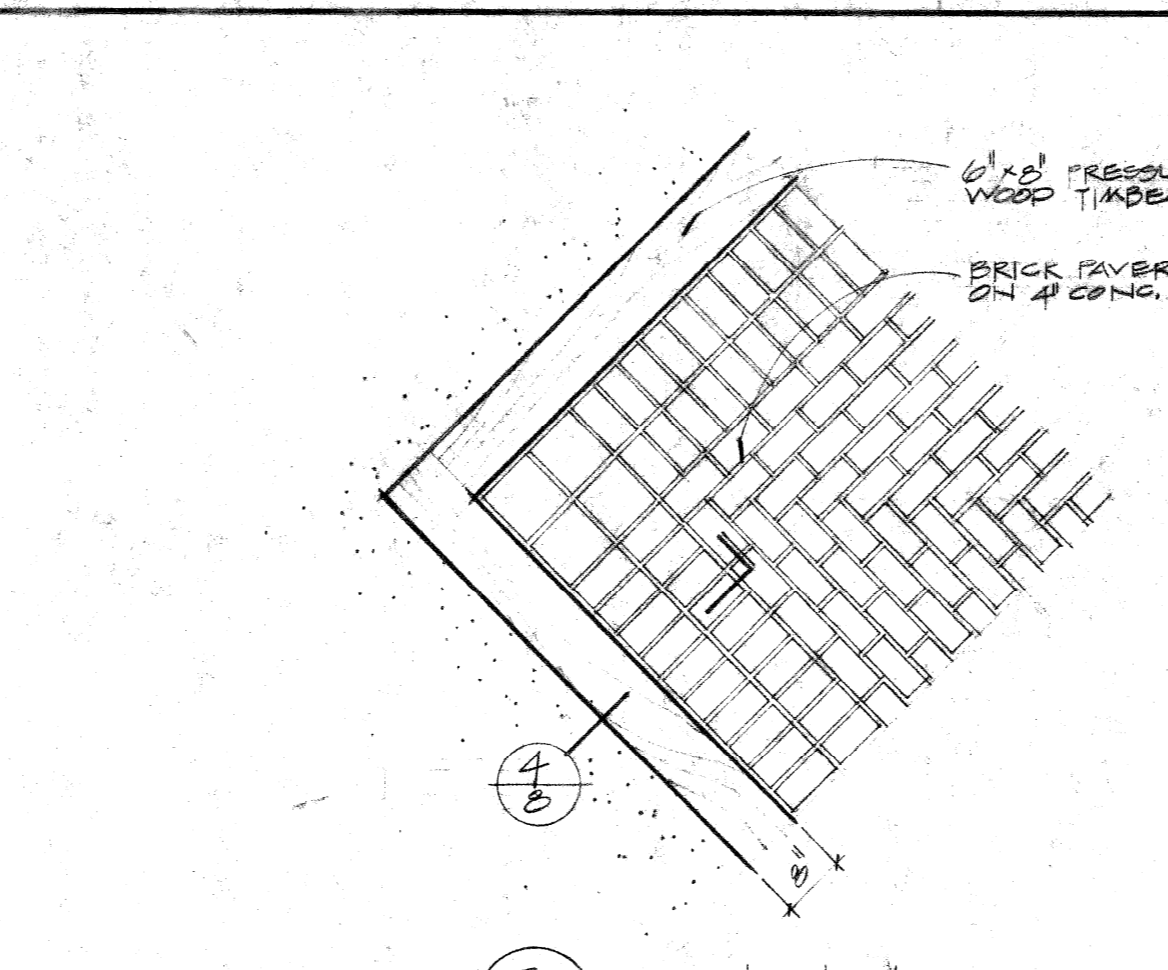
4 DETAIL PLAN  
1/2" = 1'-0"



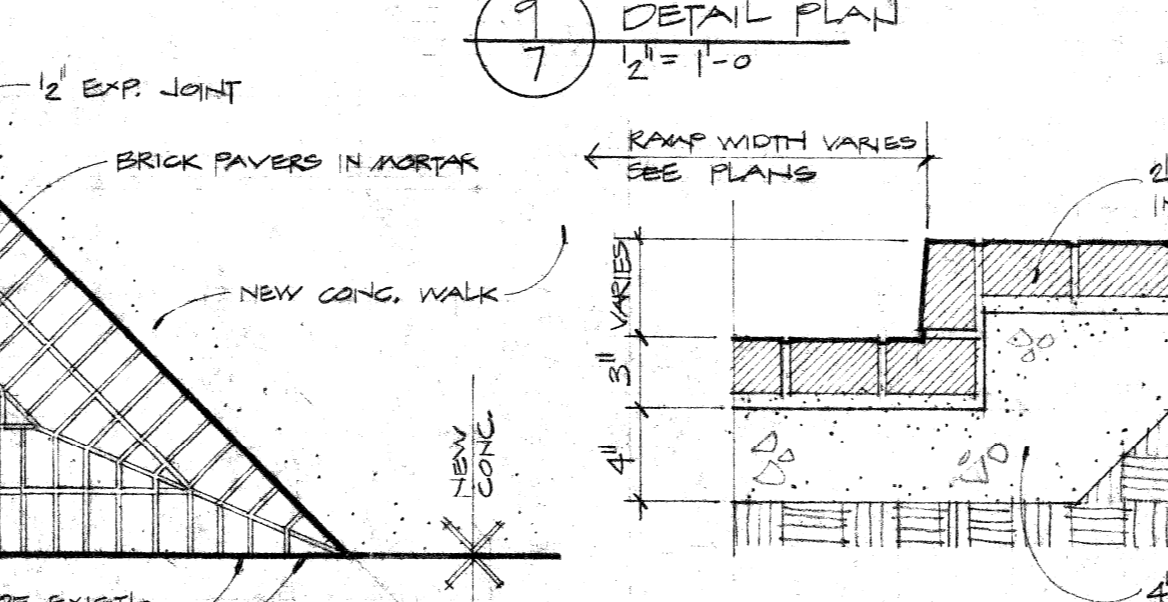
6 DETAIL PLAN  
1/2" = 1'-0"



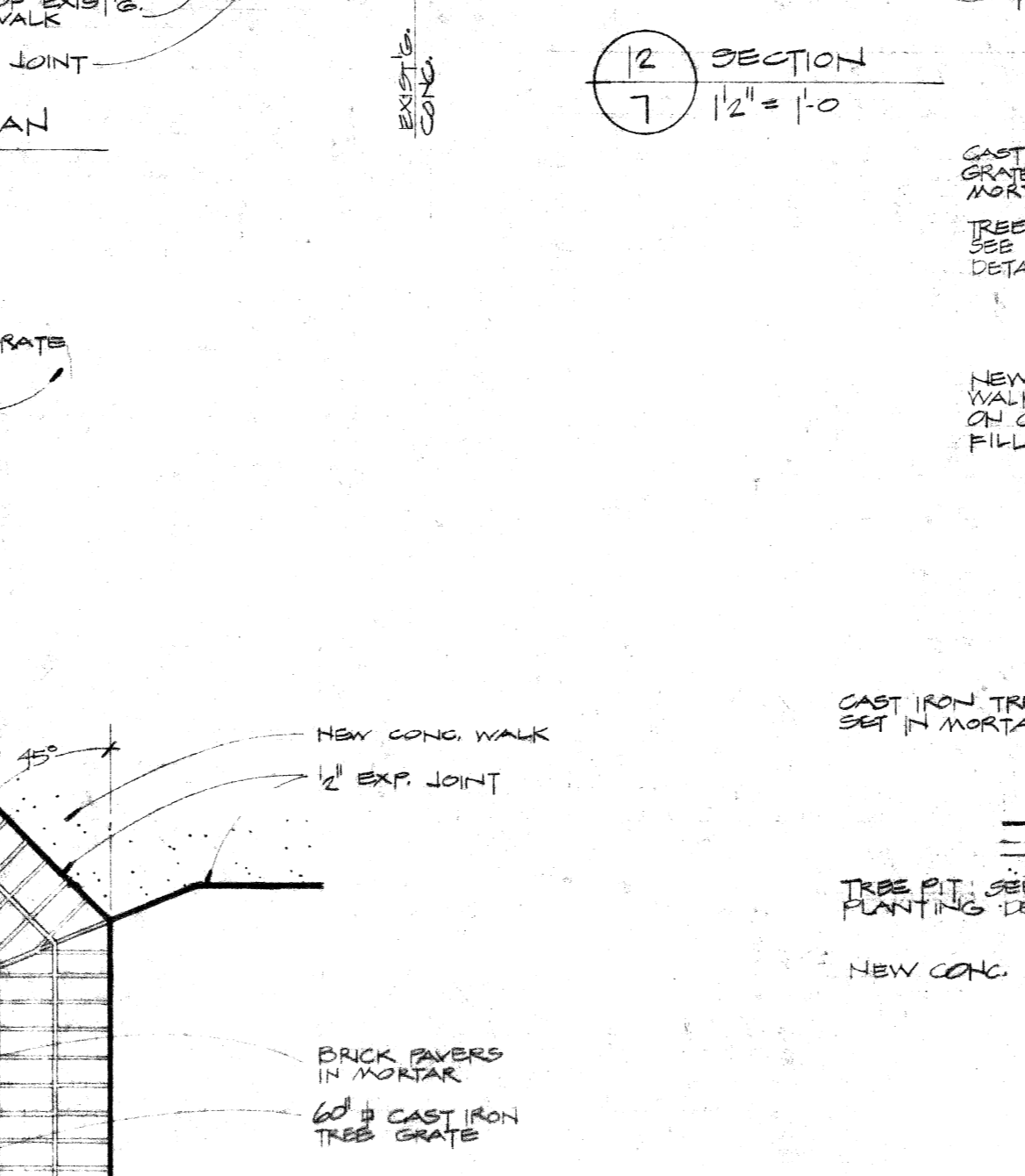
8 DETAIL PLAN  
1/2" = 1'-0"



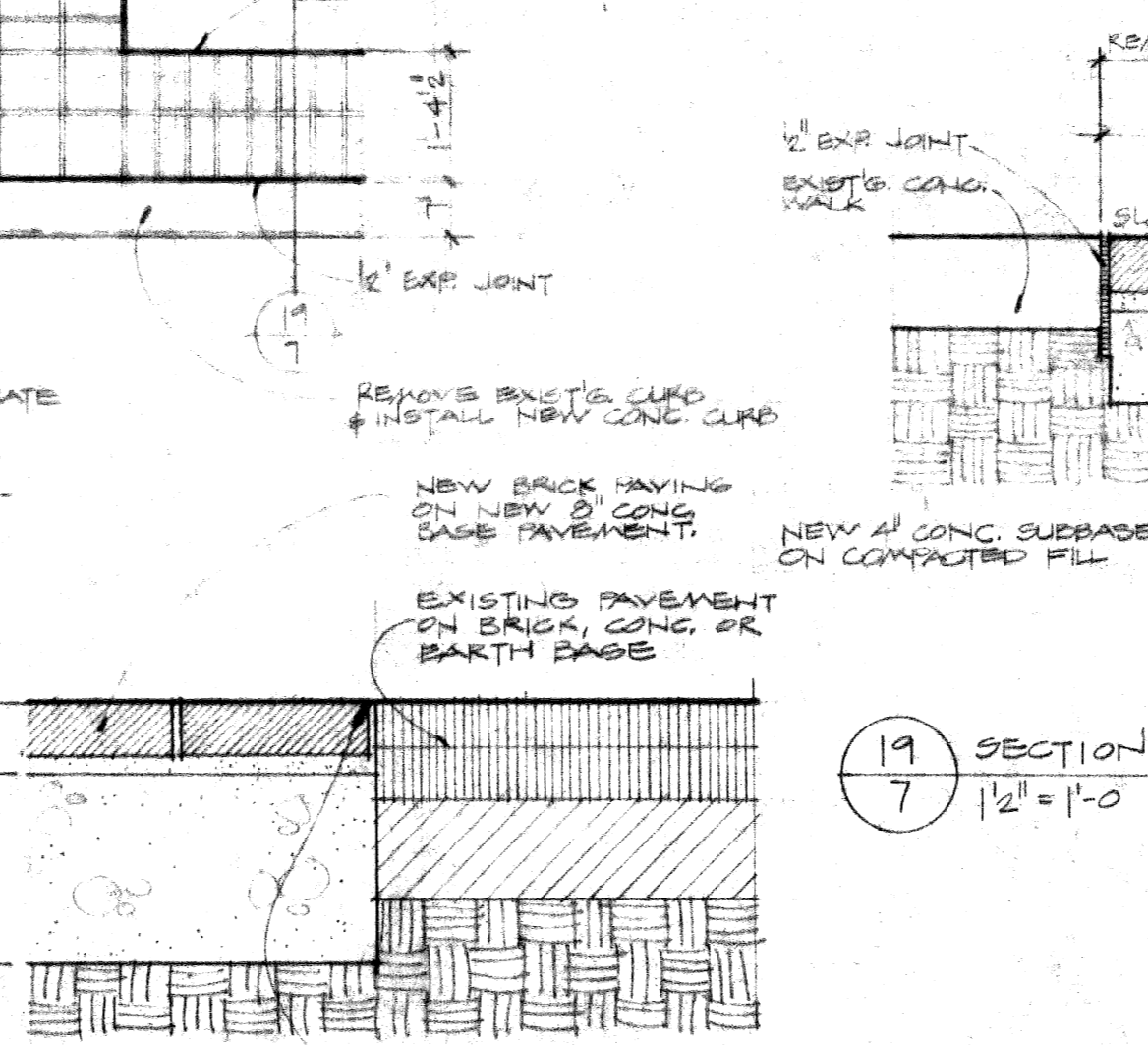
9 DETAIL PLAN  
1/2" = 1'-0"



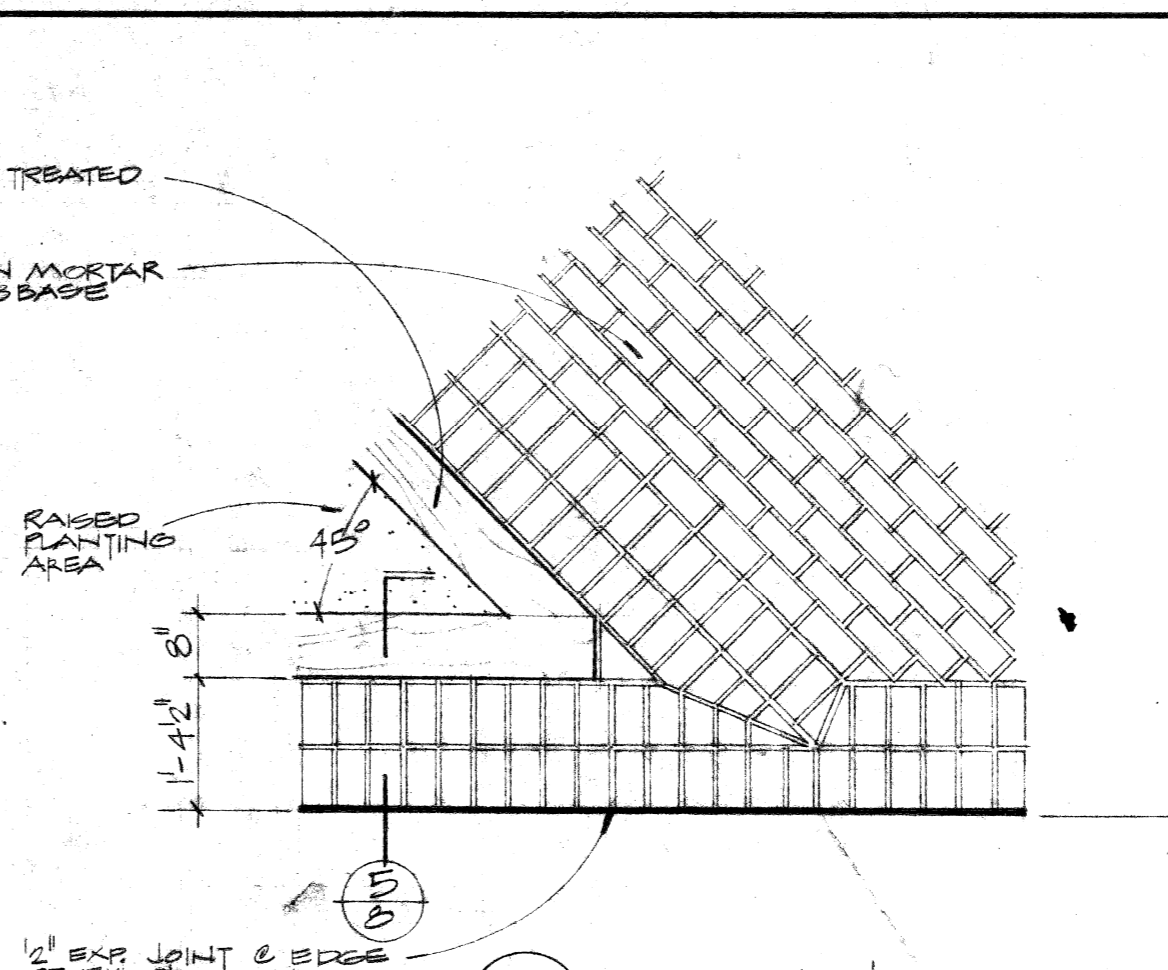
14 DETAIL PLAN  
1/2" = 1'-0"



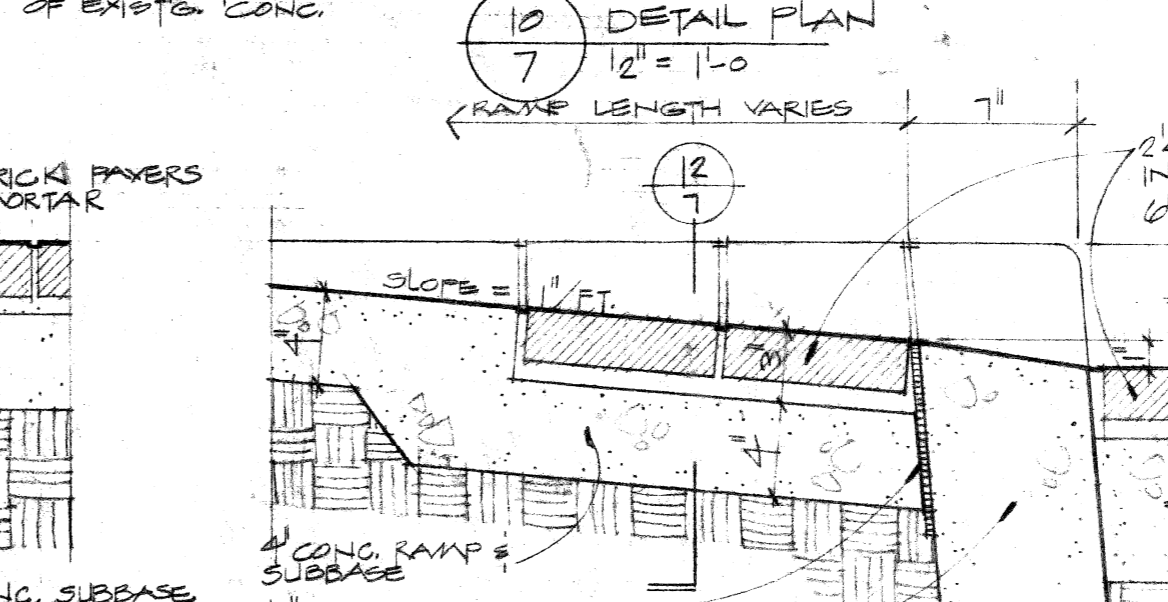
17 DETAIL PLAN  
1/2" = 1'-0"



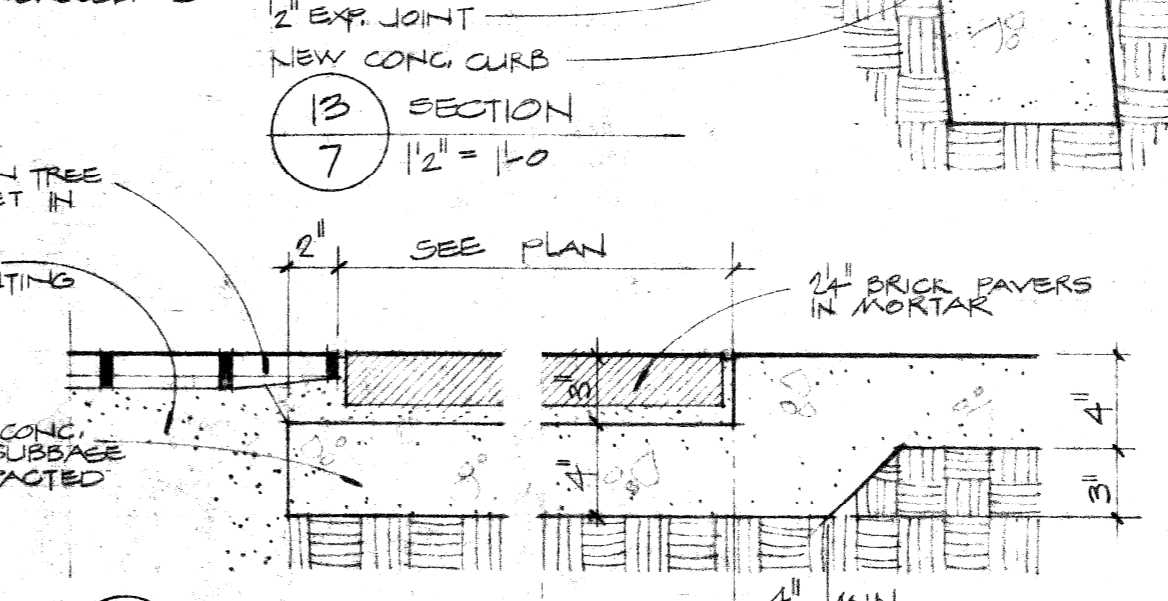
21 SECTION  
1/2" = 1'-0"



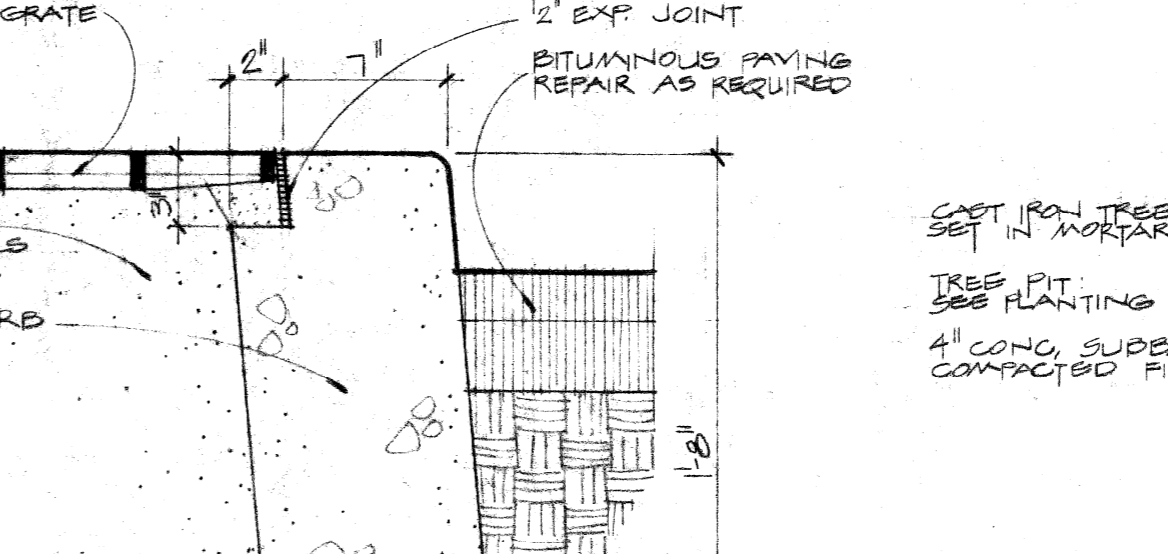
10 DETAIL PLAN  
1/2" = 1'-0"



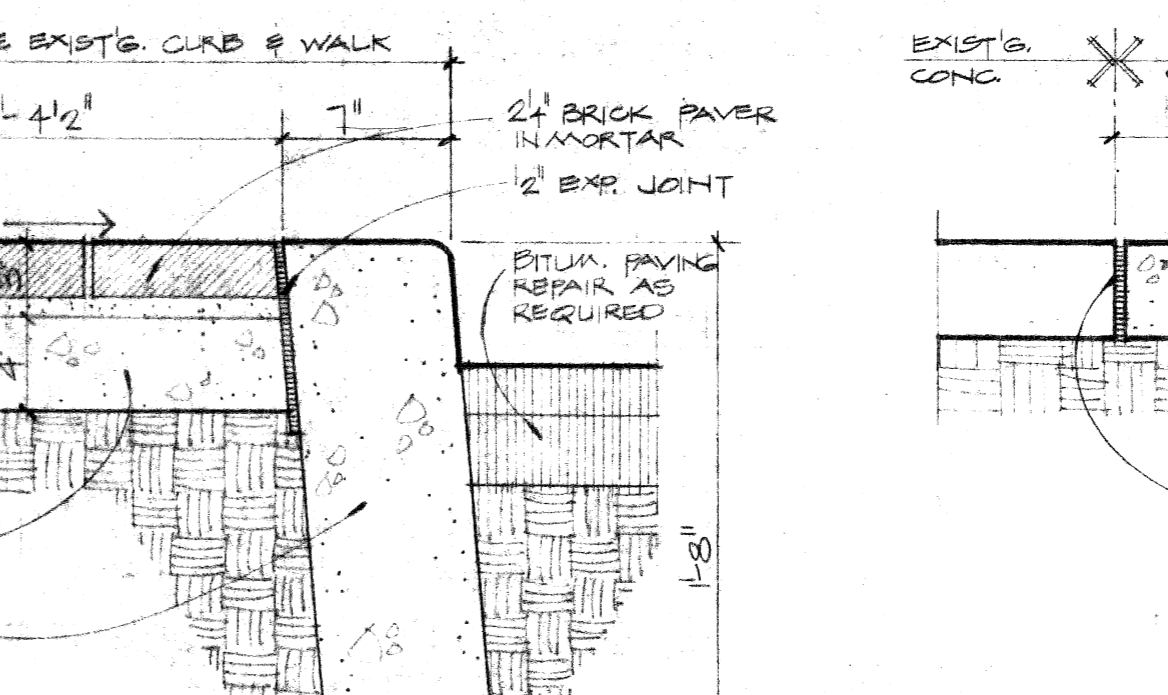
12 SECTION  
1/2" = 1'-0"



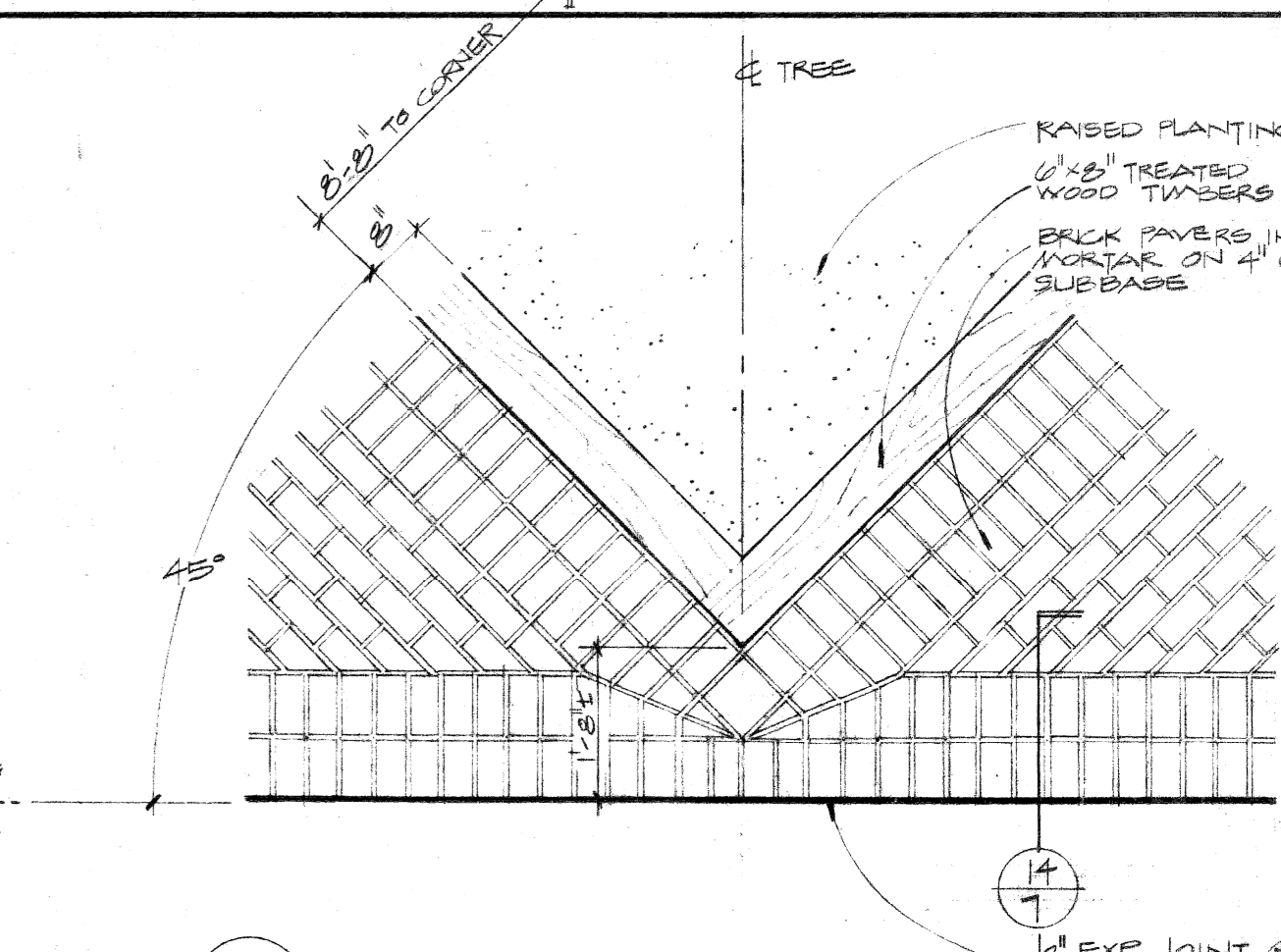
13 SECTION  
1/2" = 1'-0"




17 SECTION  
1/2" = 1'-0"



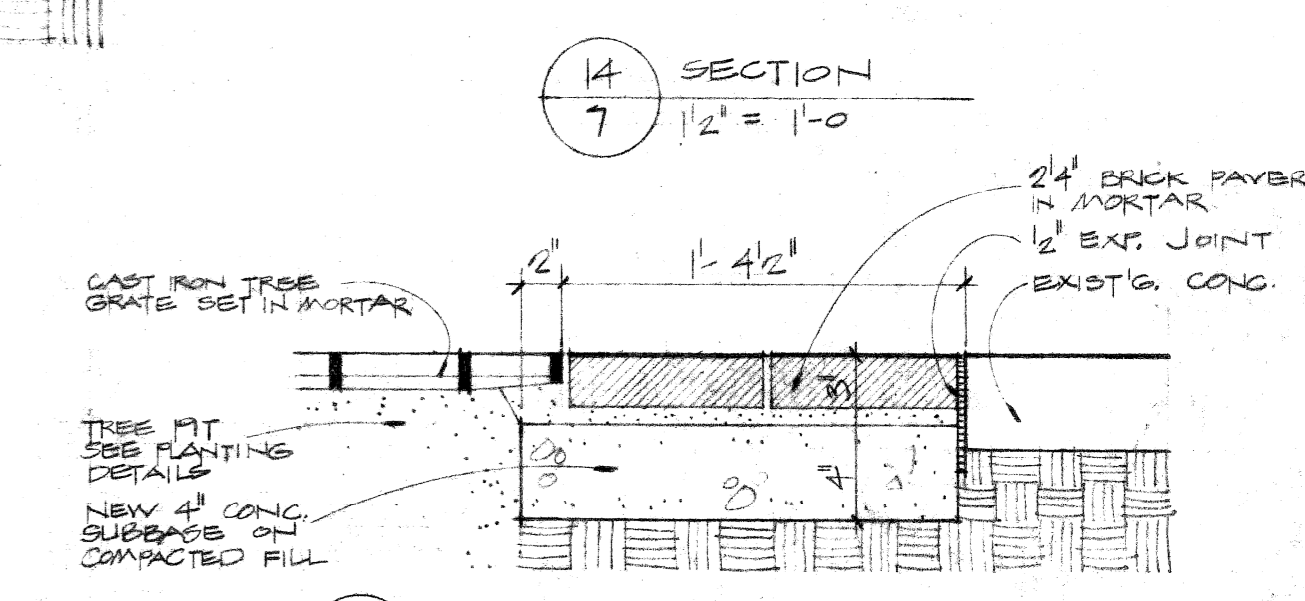
19 SECTION  
1/2" = 1'-0"



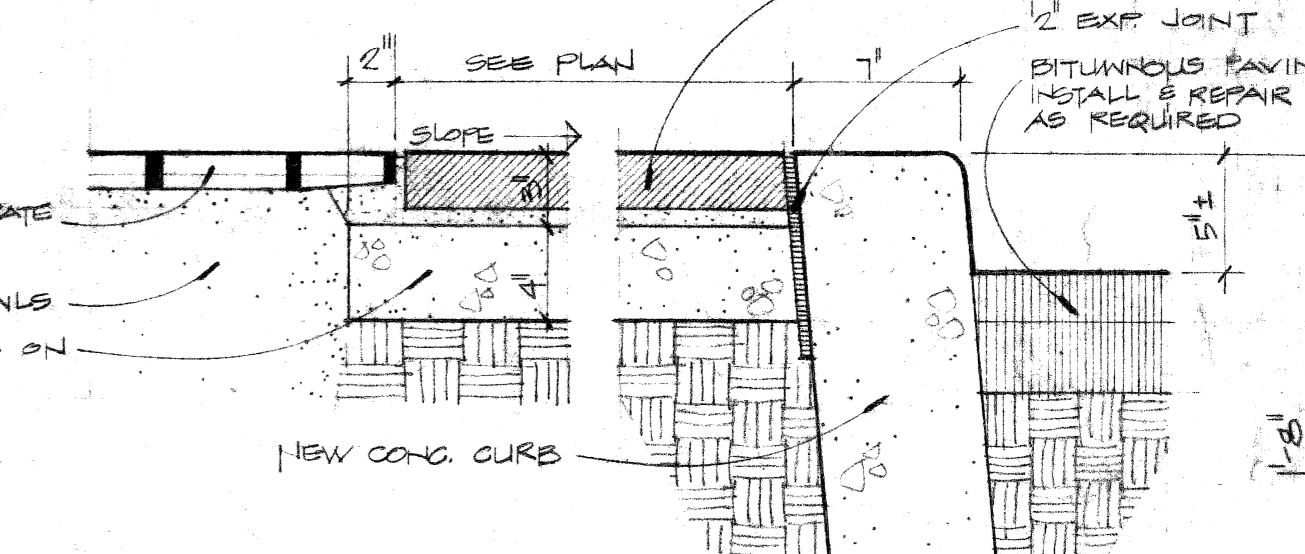
11 DETAIL PLAN  
1/2" = 1'-0"



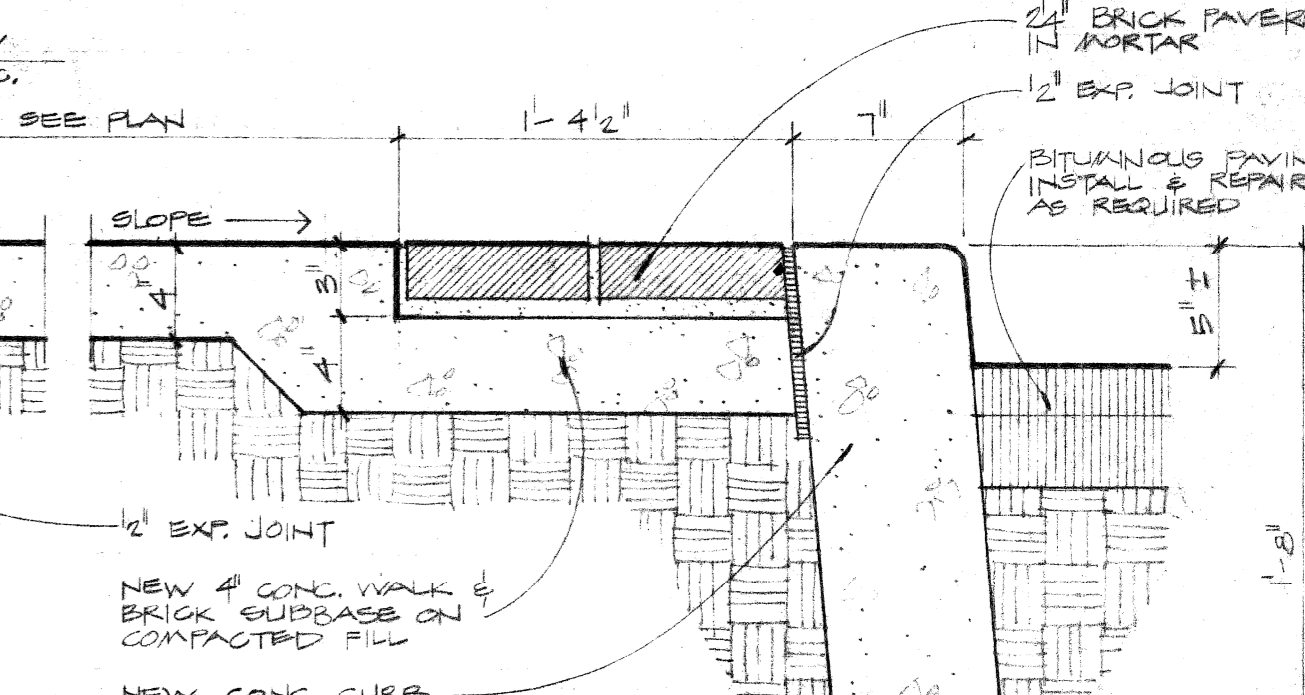
14 SECTION  
1/2" = 1'-0"



16 SECTION  
1/2" = 1'-0"



18 SECTION  
1/2" = 1'-0"



20 SECTION  
1/2" = 1'-0"

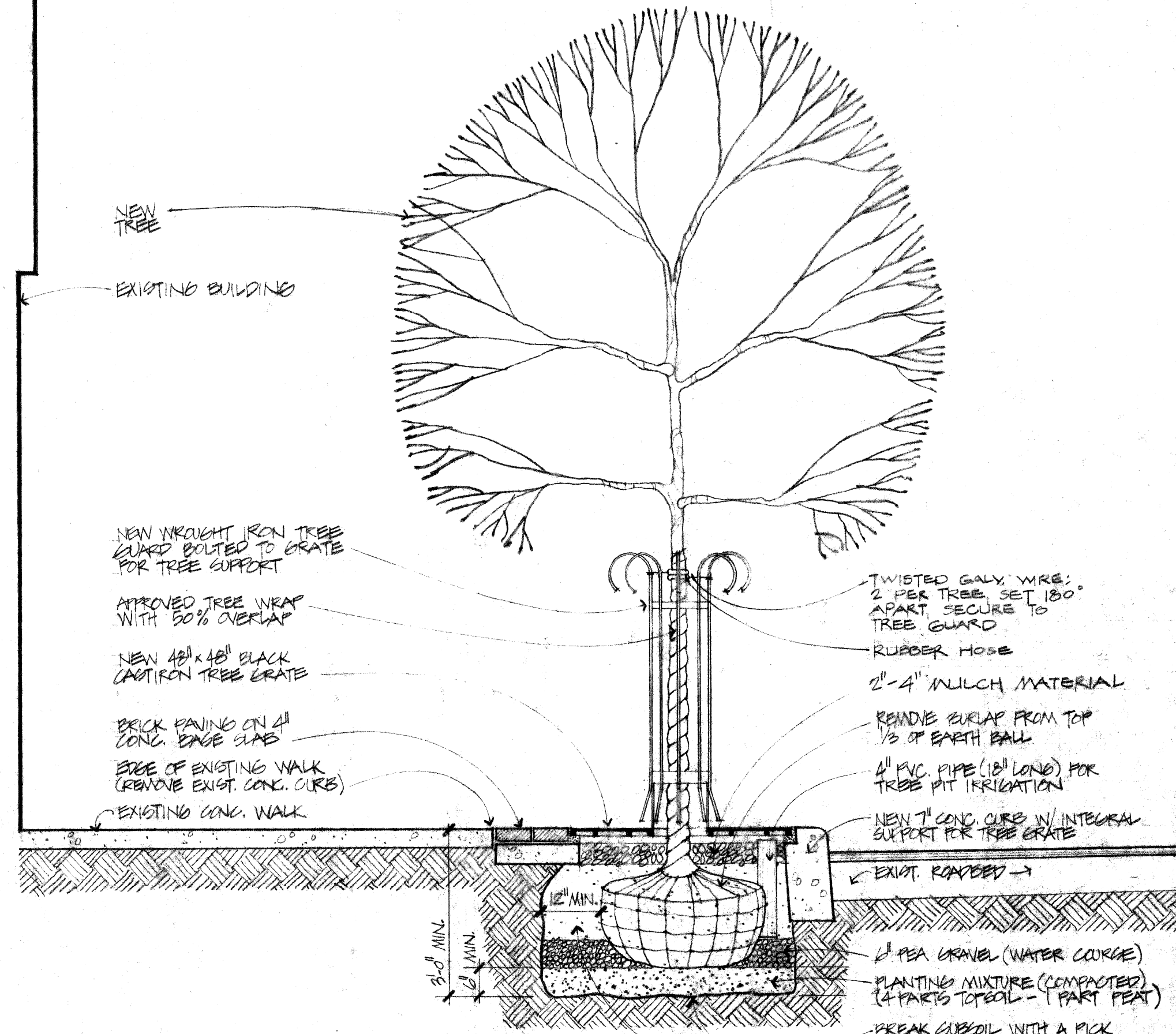
PLANS PREPARED BY:  
**CHRISTOPHER WZACNY & ASSOC., INC.**

CITY OF DETROIT  
COMMUNITY & ECONOMIC DEVELOPMENT DEPARTMENT  
350 E. CONGRESS, DETROIT, MICHIGAN 48226

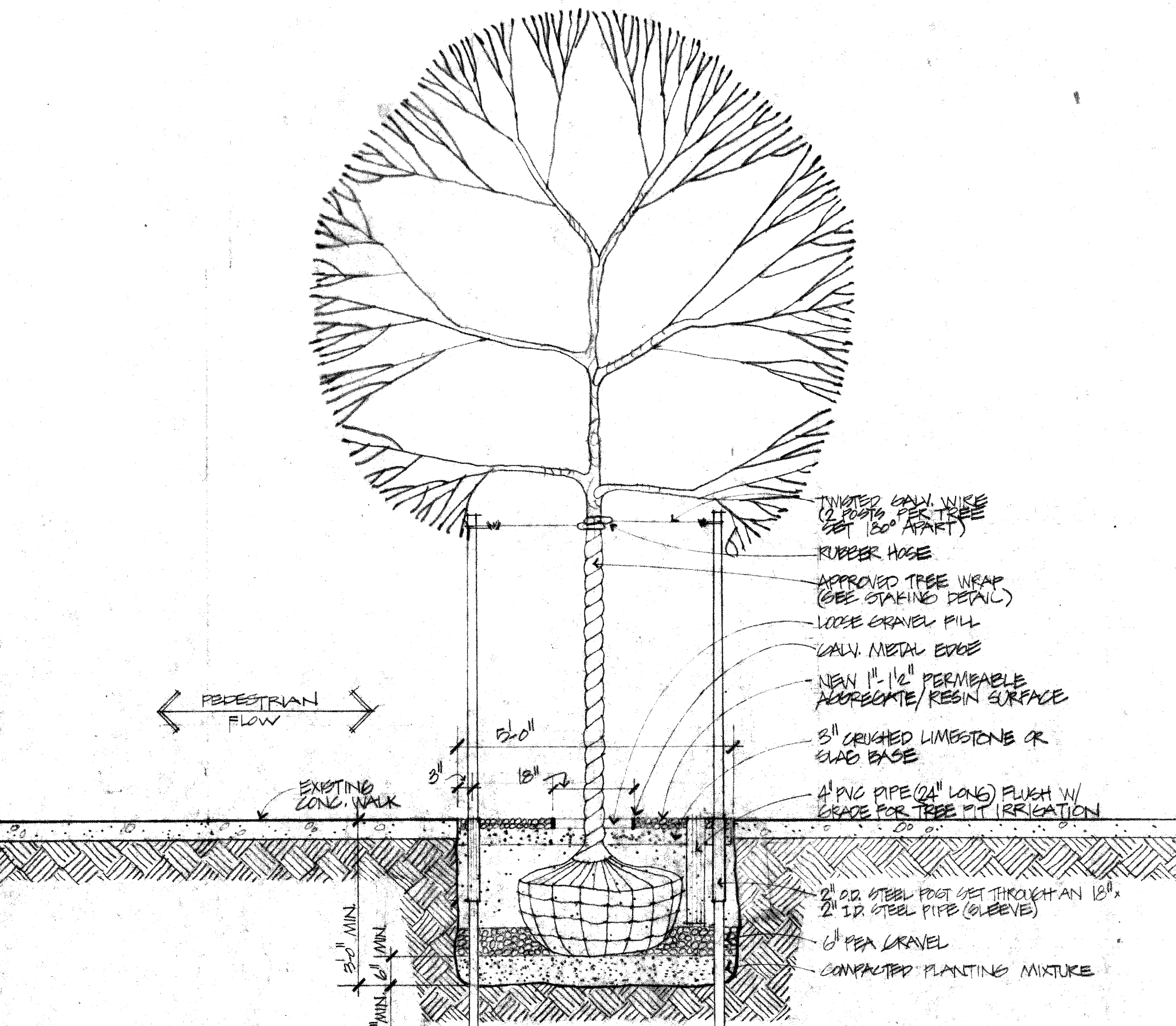
C.O. NO.	REVISION	DATE
ISSUED FOR	DATE	DR.
PRELIM	1-19-78	TR.
BIDDING	4-12-78	IN CHG.
CONTRACT NO. 2296		

DATE	DATE	JOB TITLE	SHEET TITLE	DRAWING NO.
AS-BUILT: 1-9-78	1-11-78	CREEKTOWN AREA IMPROVEMENT	PAVING DETAILS	7

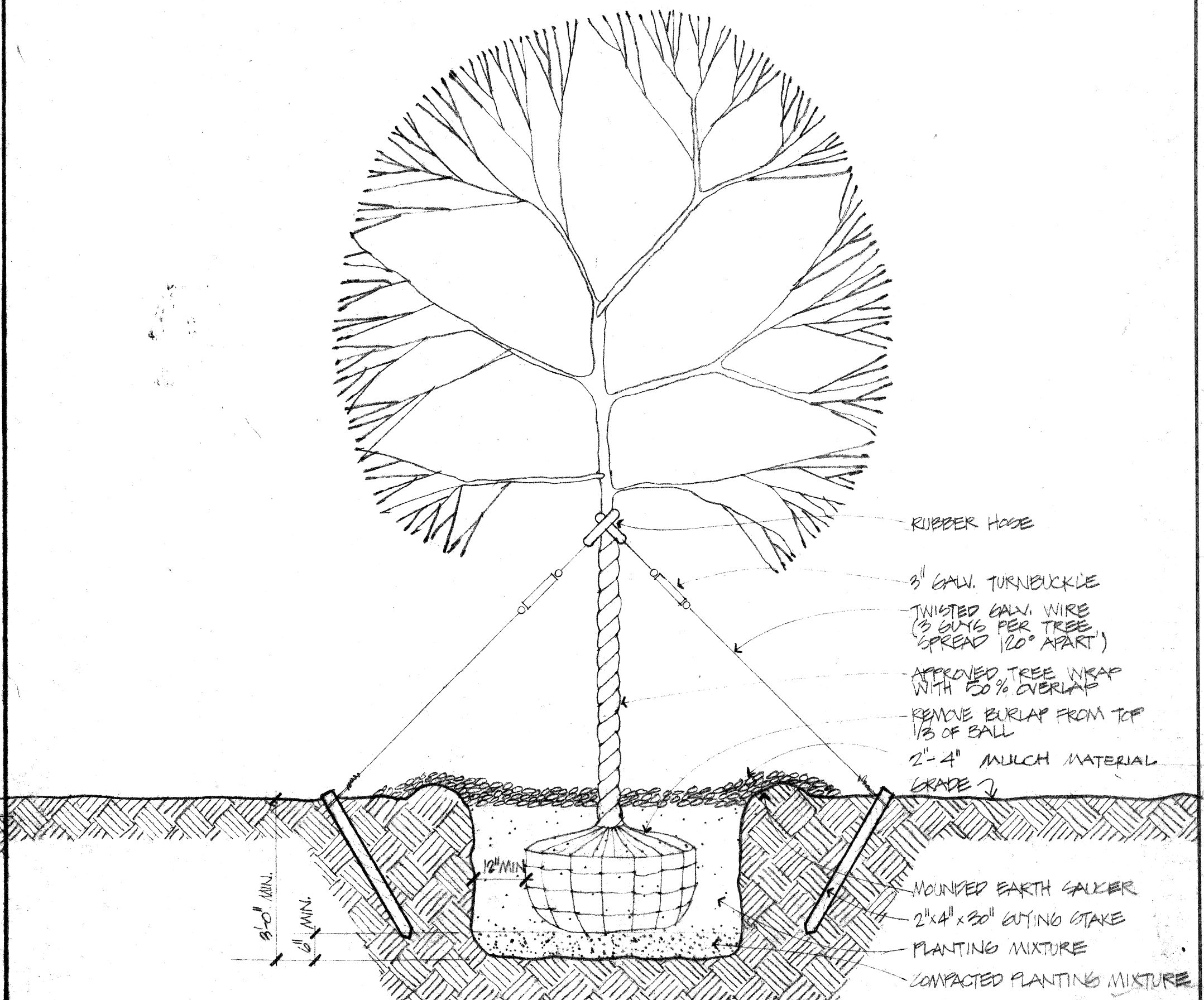




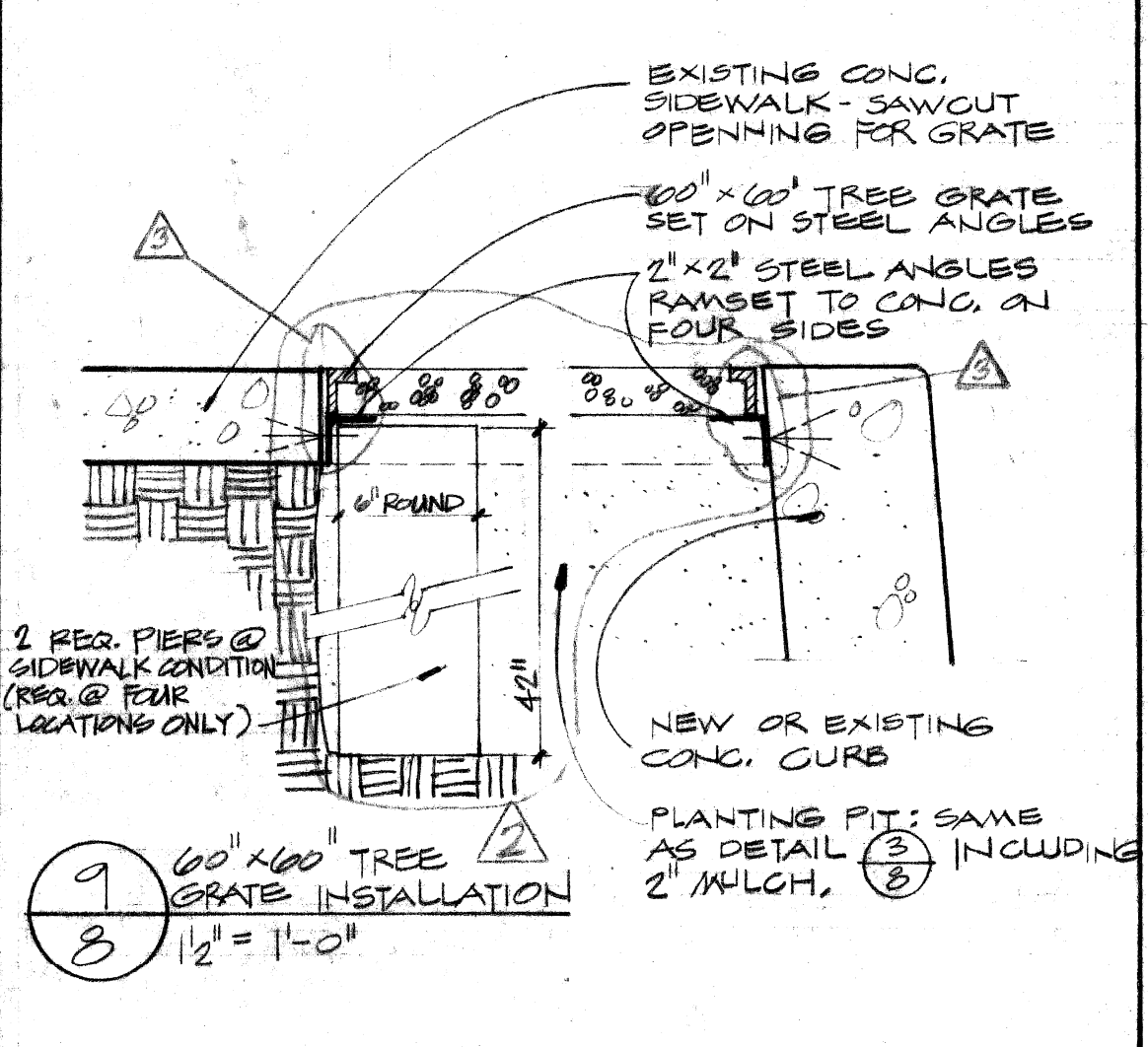
3 TYP. PLANTING DETAIL @ TREES W/ CAST IRON GRATES & GUARDS  
 8 GRATE INSTALLATION SHOWN HERE IS FOR 56" & 48" x 48" GRATES. SEE DETAIL 10 FOR INSTALLATION OF 60" x 60" GRATES.



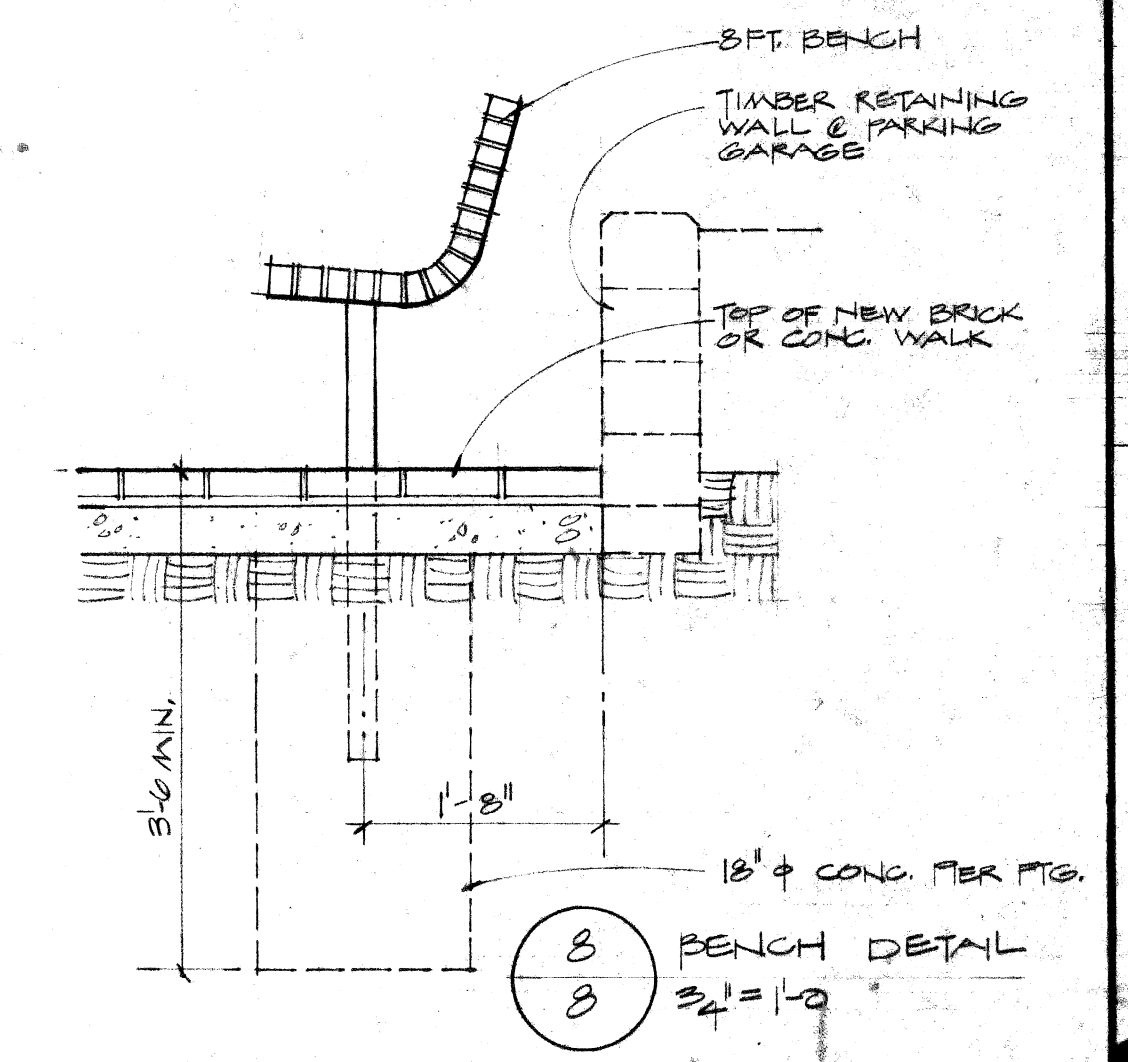
2 TYP. PLANTING DETAIL @ TREES W/ AGGREGATE/RESIN SURFACES  
 8 NO SCALE  
 NOTE: THIS DETAIL IS TO BE USED ONLY IF DEDUCTIVE ALTERNATE A3 IS SELECTED.



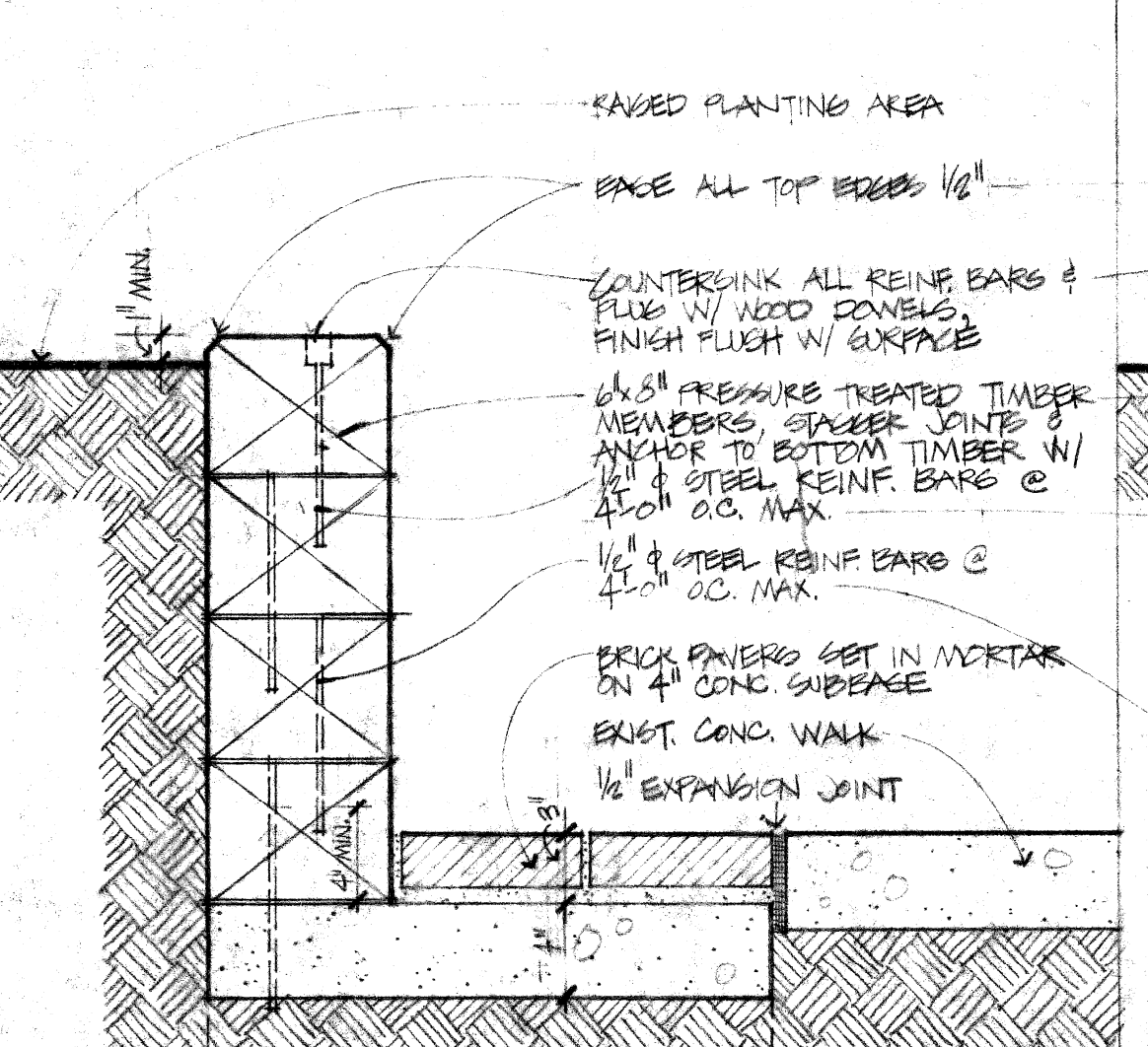
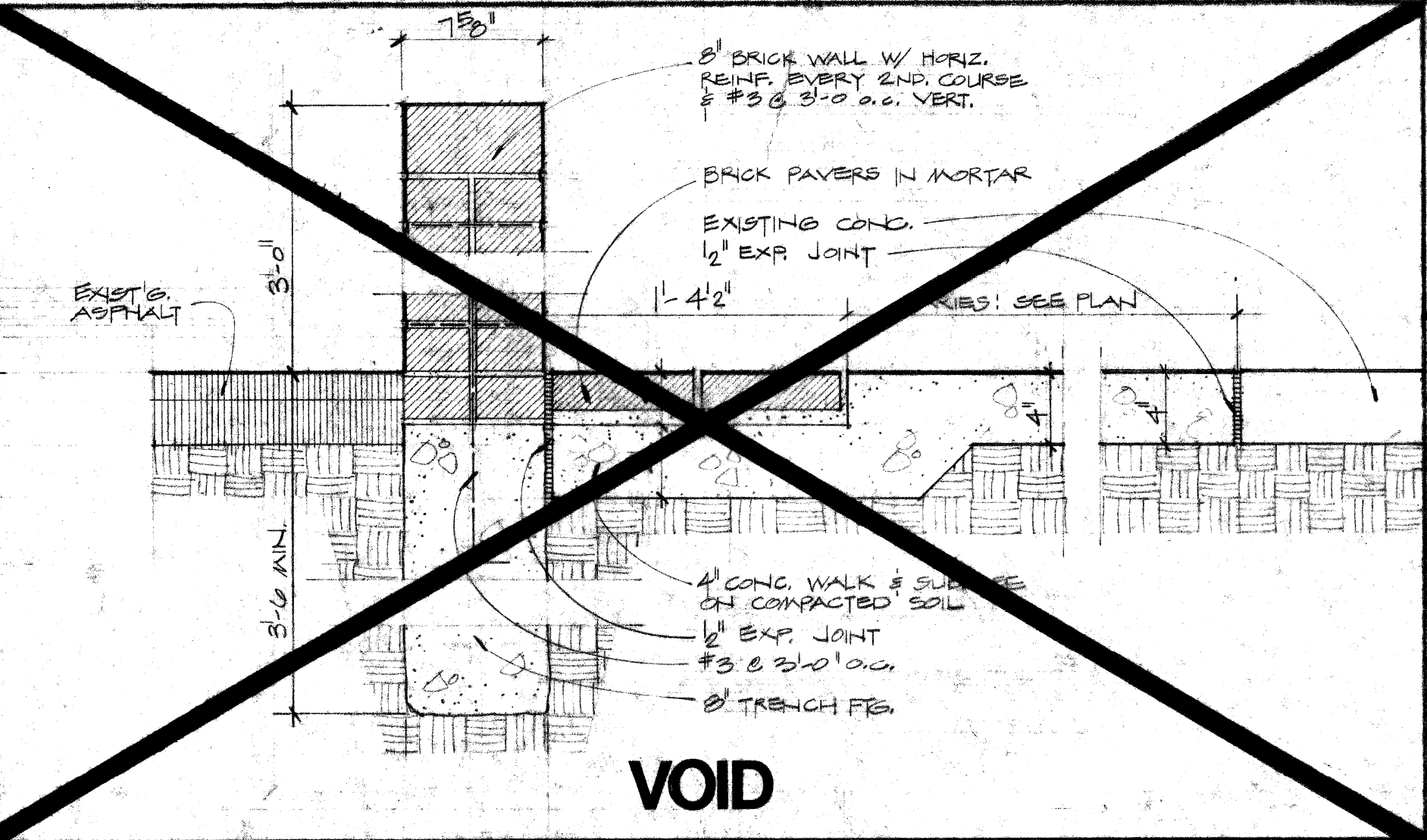
1 TYP. PLANTING DETAIL IN GENERAL PLANTING AREAS  
 8 NO SCALE



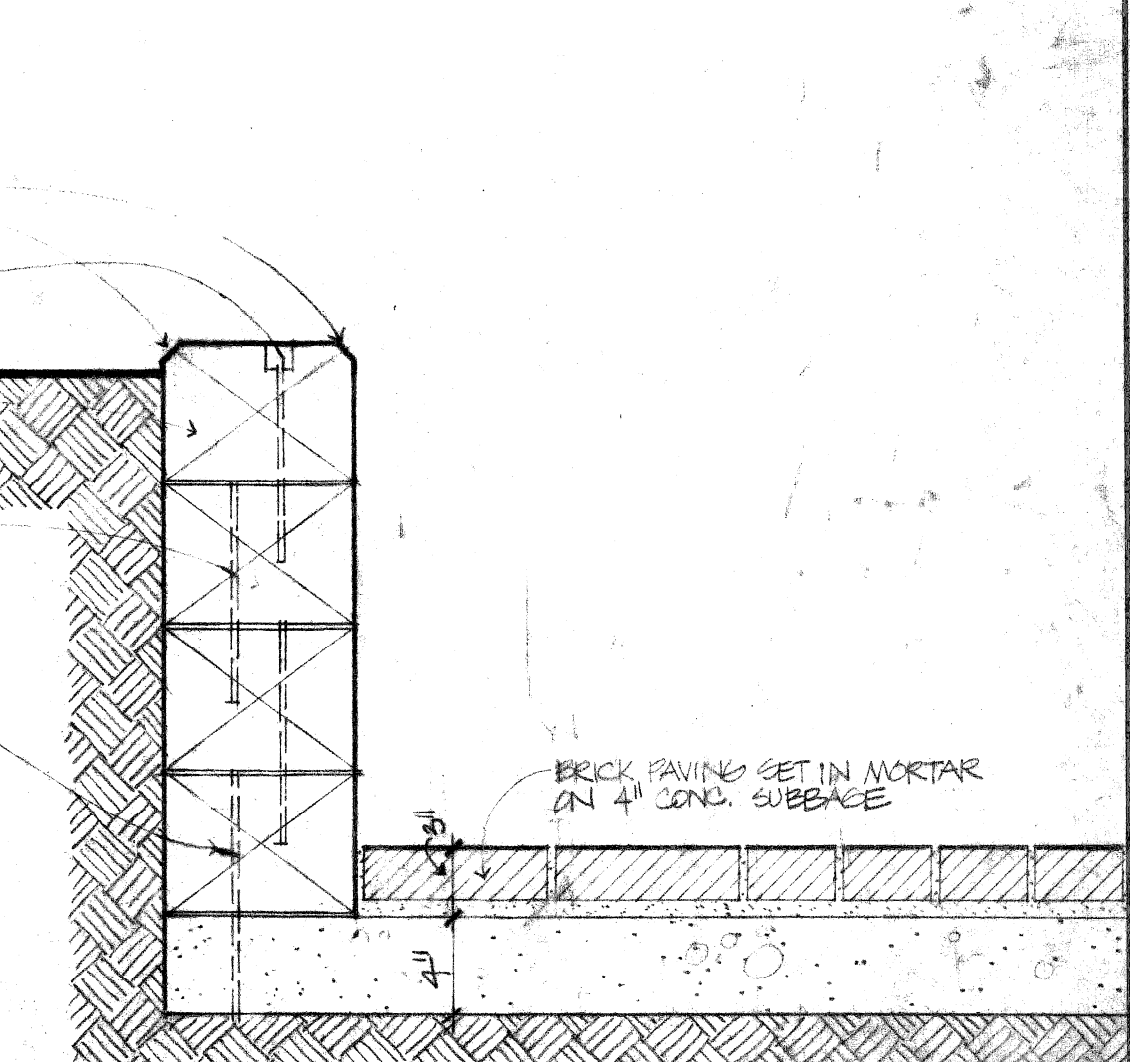
9 60" x 60" TREE GRATE INSTALLATION  
 8 1/2" = 1'-0"



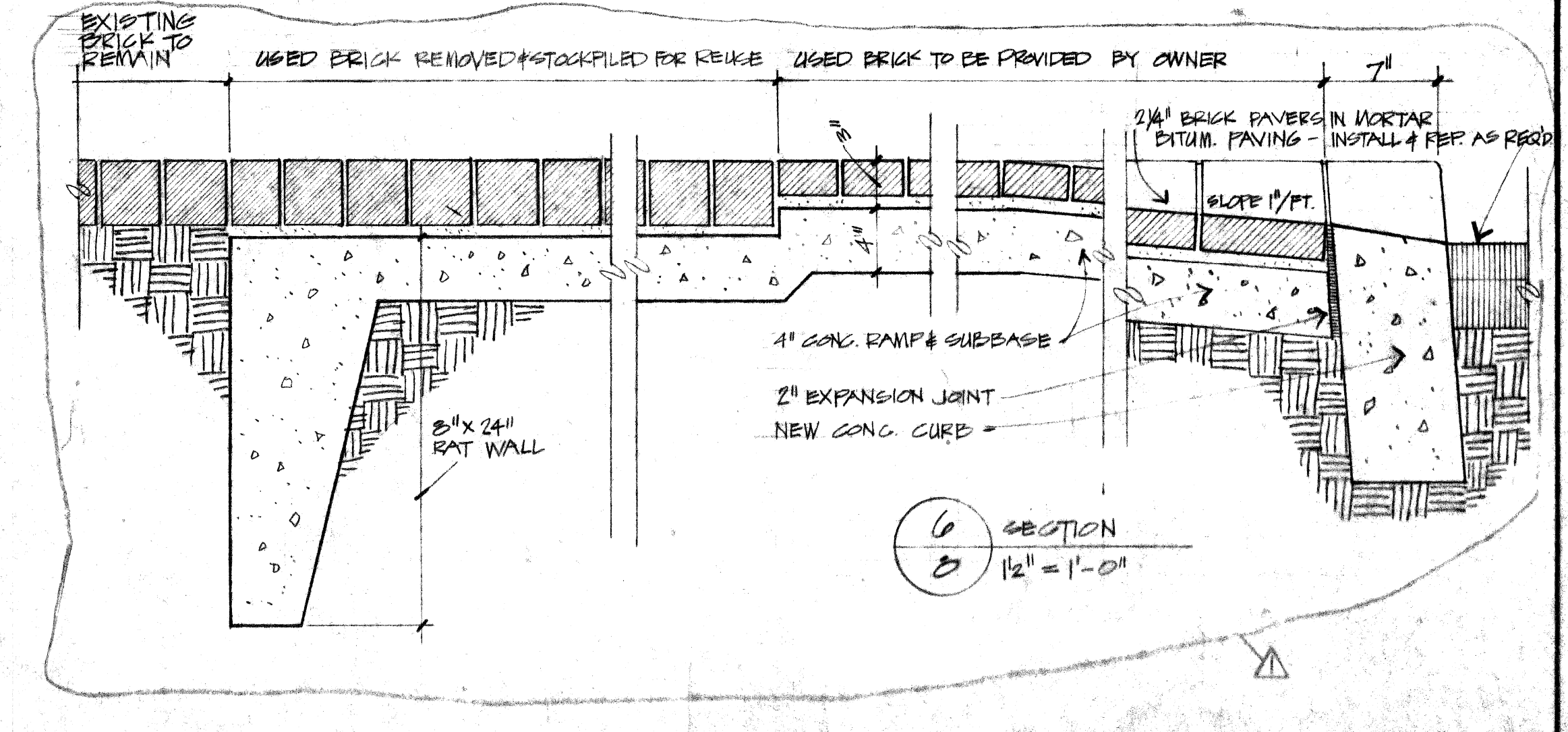
8 BENCH DETAIL  
 8 3/4" = 1'-0"



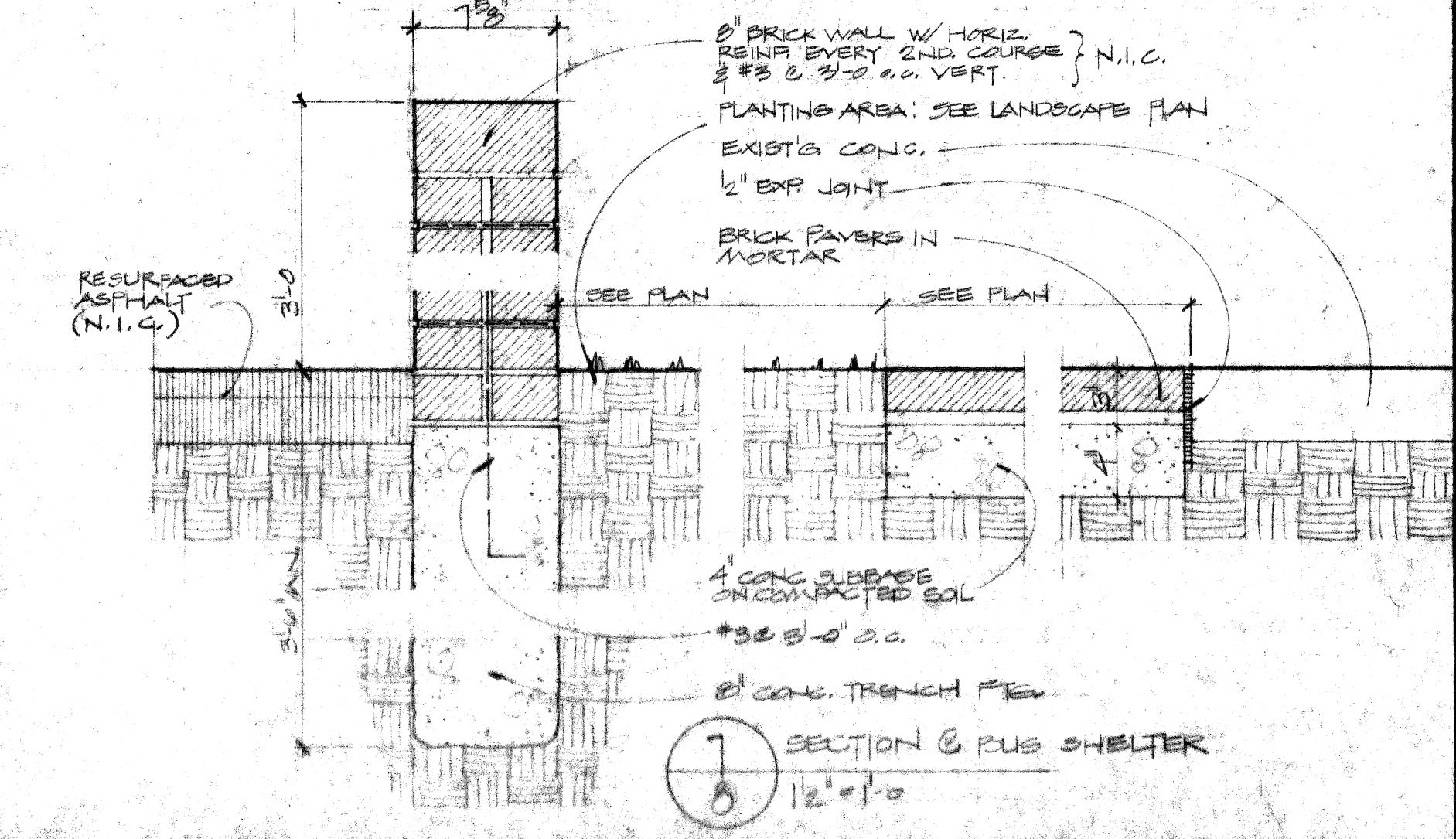
5 SECTION @ WOOD RET. WALL  
 8 1/2" = 1'-0"



4 SECTION @ WOOD RET. WALL  
 8 1/2" = 1'-0"



6 SECTION  
 8 1/2" = 1'-0"



7 SECTION @ BUS SHELTER  
 8 1/2" = 1'-0"

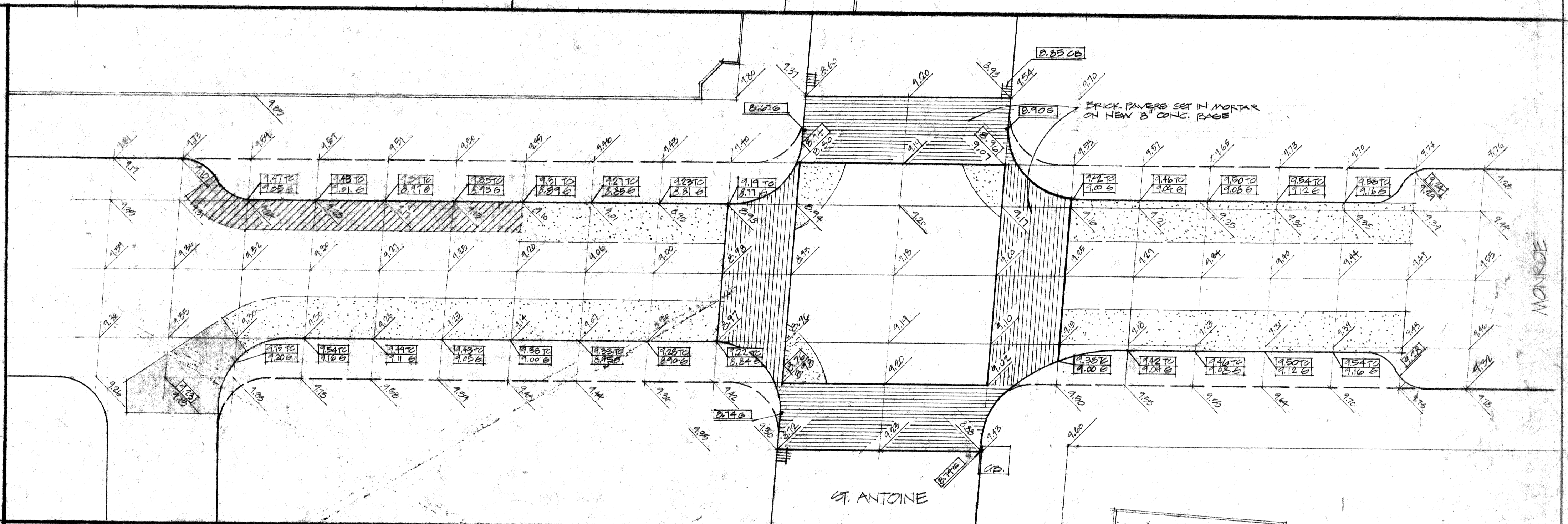
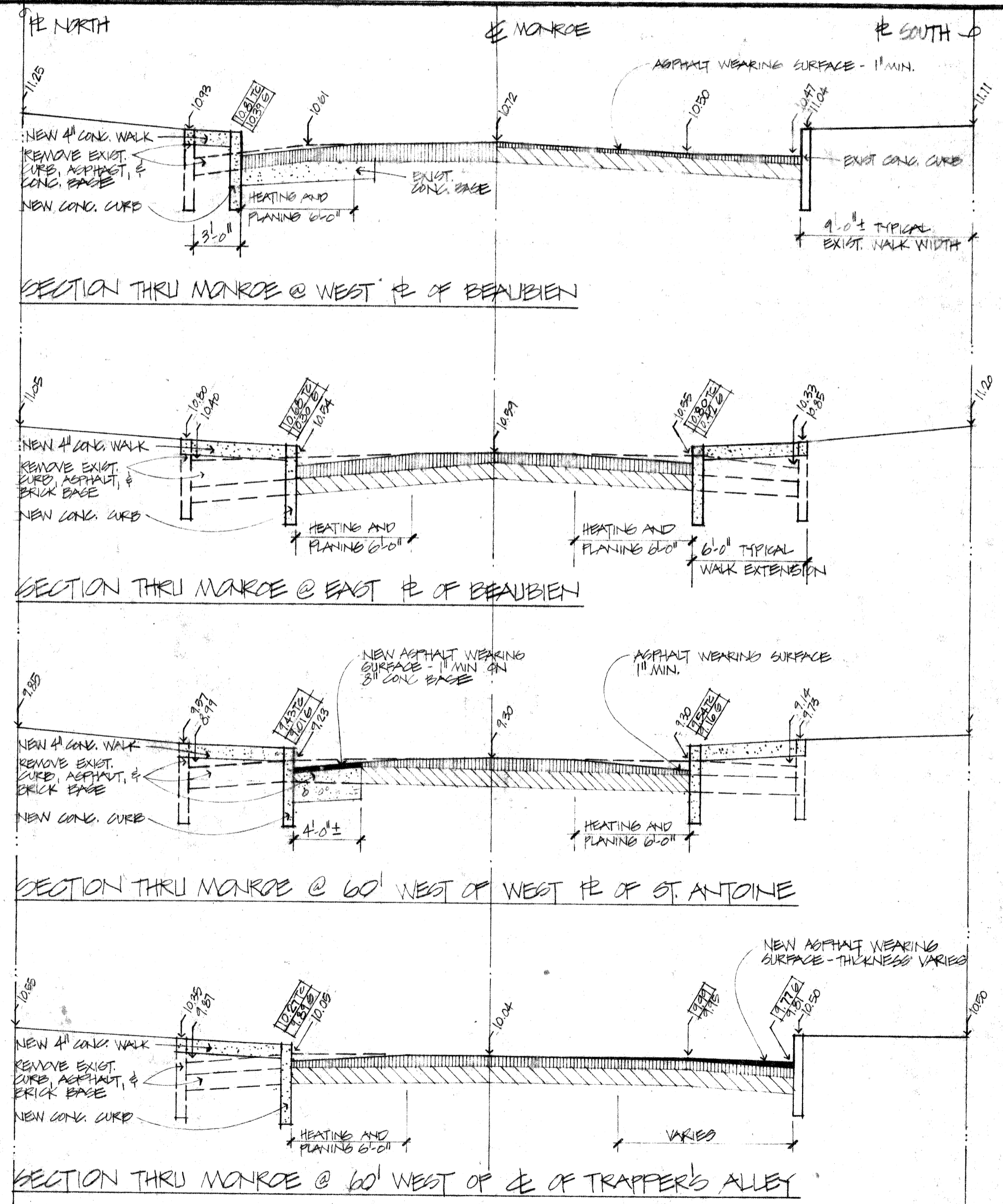
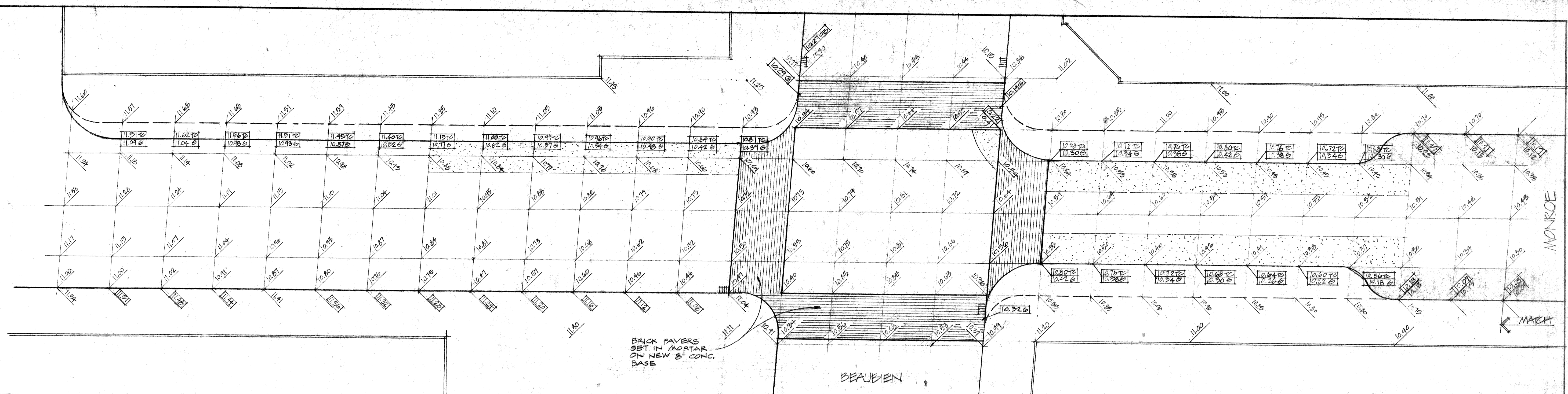
PLANS PREPARED BY:  
**CHRISTOPHER WZACNY & ASSOC., INC.**  
 ARCHITECTS & PLANNERS

**CITY OF DETROIT**  
 COMMUNITY & ECONOMIC DEVELOPMENT DEPARTMENT  
 350 E. CONGRESS, DETROIT, MICHIGAN 48226

C.O. NO.	REVISION	DATE
3	ALTERATIONS TO TRAFFIC ALLEY ENTR.	7/22/76
2	ALTERATIONS TO TREE GRATE DETAIL	
1	TREE GRATE WELDING	AS-BUILT 1-9-76

ISSUED FOR	DATE	DR.	BY	DATE	JOB TITLE	SHEET TITLE	DRAWING NO.
PRELIM BIDDING	1-19-76	CASAL	SKOOG	1-19-76	GREENTOWN AREA IMPROVEMENT	LANDSCAPING DETAILS	8





**NOTE:**  
 ALL BEGINNINGS AND ENDINGS POINTS, AND EXACT EXTENT OF HEATING AND PLANING, AND OF NEW ASPHALT WEARING SURFACE, TO BE DETERMINED IN THE FIELD BY ARCHITECT AND/OR CITY ENGINEER.

- 00.00TC = NEW ELEVATION @ TOP OF CURB
- 00.00G = NEW ELEVATION @ GUTTER
- 00.00 = EXISTING ELEVATION

- SECTION KEY**
- ASPHALT PAVING (EXISTING)
  - BRICK CURBAGE
  - ASPHALT PAVING (NEW)
  - NEW CONCRETE

- PLAN KEY**
- APPROXIMATE EXTENT OF HEATING & PLANING
  - APPROXIMATE EXTENT OF NEW WEARING SURFACE ON EXISTING PAVEMENT
  - APPROXIMATE EXTENT OF NEW WEARING SURFACE ON NEW CONCRETE BASE

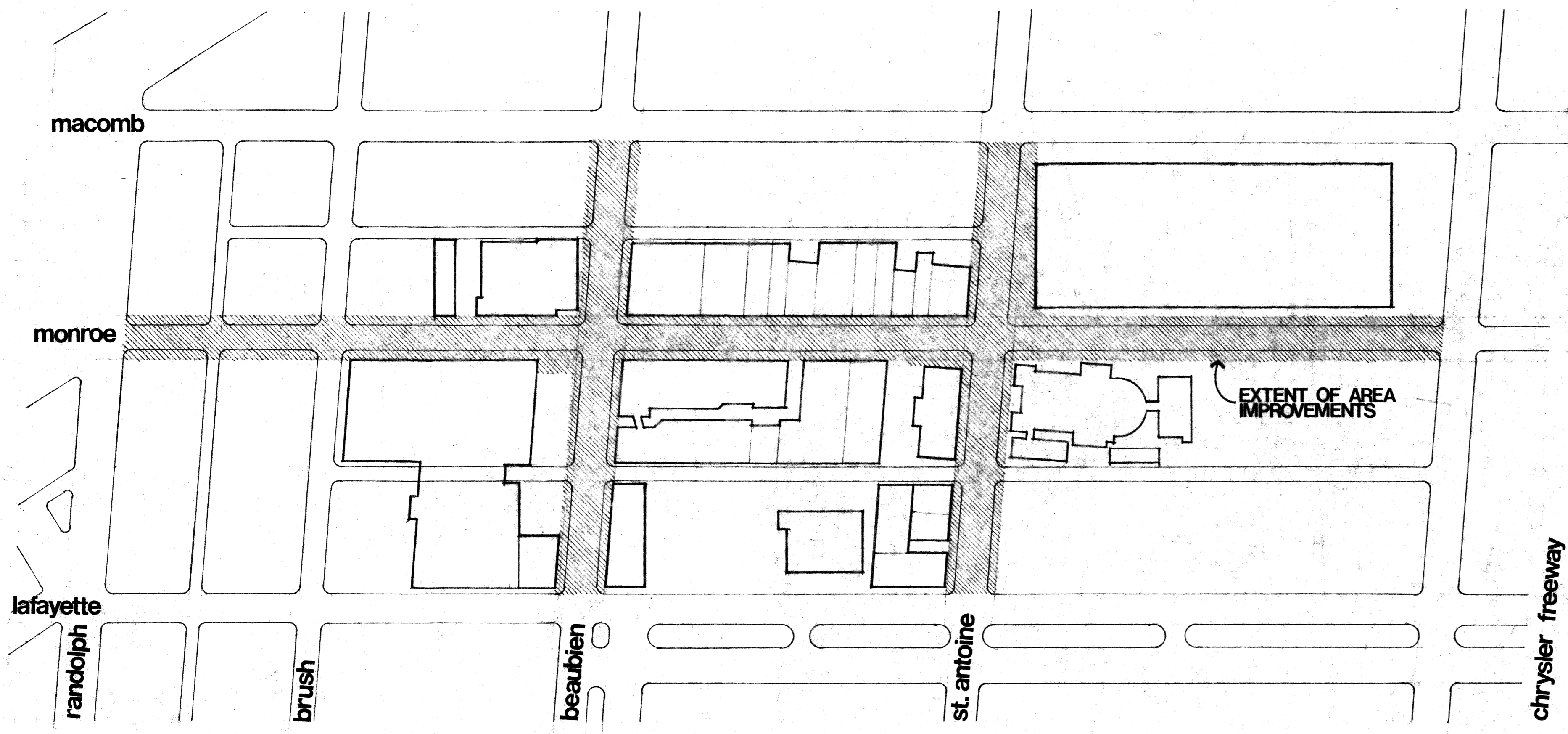
C.O. NO. REVISION		DATE	
AS-BUILT 1-9-78			
ISSUED FOR	DATE	DR.	DATE
PRELIM	1-19-78	TR.	1-17-76
BIDDING	4-12-78	IN CHG.	APPROVED
CONTRACT NO. 2296		DESIGNED BY	REGISTERED PROFESSIONAL ENGINEER

**PLANS PREPARED BY:**  
**CHRISTOPHER WZACNY & ASSOC., INC.**  
**CITY OF DETROIT**  
**COMMUNITY & ECONOMIC DEVELOPMENT DEPARTMENT**  
**350 E. CONGRESS, DETROIT, MICHIGAN 48220**


**STREET TITLE**  
 CREEK TOWN AREA IMPROVEMENT  
**SHEET TITLE**  
 RESURFACING PLANS 1"=10'-0"  
 AND SECTIONS

9





**LOCATION PLAN**



**INDEX.**

- 1 INDEX, LOCATION PLAN
- 2 SITE PLAN
- 3 LANDSCAPE PLAN
- 4 DETAIL PLAN
- 5 DETAIL PLAN
- 6 DETAIL PLANS
- 7 PAVING DETAILS
- 8 LANDSCAPE DETAILS
- 9 RECONSTRUCTION PLANS & SECTIONS

**GREEKTOWN  
AREA  
IMPROVEMENT**  
DETROIT, MICHIGAN

PLANS PREPARED BY:

**CHRISTOPHER WZACNY & ASSOC., INC.**  
ARCHITECTS & PLANNERS

CITY OF DETROIT  
COMMUNITY & ECONOMIC DEVELOPMENT DEPARTMENT  
350 E. CONGRESS, DETROIT, MICHIGAN 48226

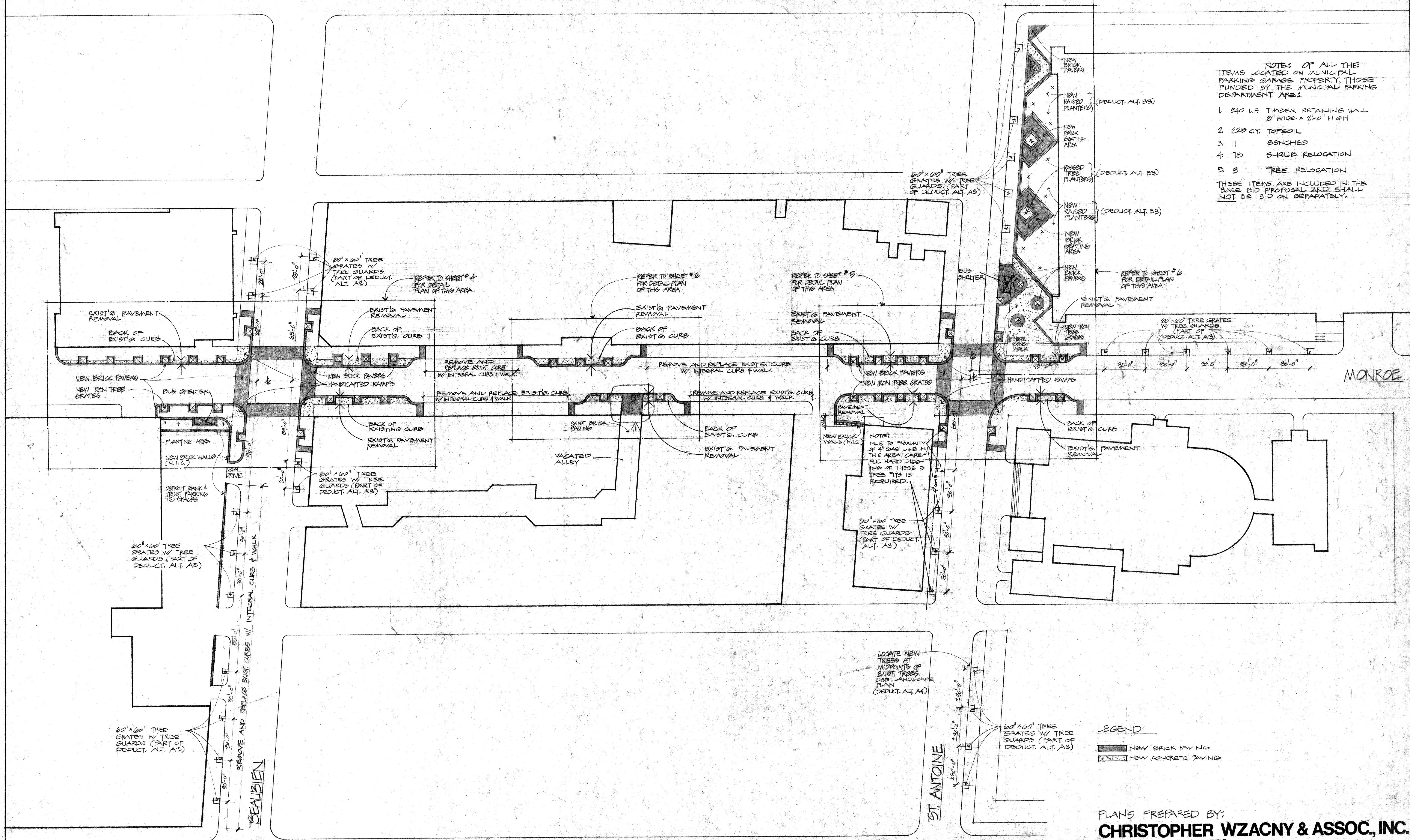
C.O. NO.	REVISION	DATE	DATE	JOB TITLE	DRAWING NO.
AS-BUILT 1-9-78					
ISSUED FOR	DATE	DR.	DATE		
PRELIM	1-19-76		3-11-76		
BIDDING	4-12-76	IN CHG.			
CONTRACT NO. 2276		<i>C. Wzacny</i>	<i>J. B. Bodel</i>		
					<b>1</b>



NOTES: OF ALL THE ITEMS LOCATED ON MUNICIPAL PARKING GARAGE PROPERTY, THOSE FUNDED BY THE MUNICIPAL PARKING DEPARTMENT ARE:

- 1 340 L.F. TIMBER RETAINING WALL 8" WIDE X 2'-0" HIGH
- 2 220 CY. TOPSOIL
- 3 11 BENCHES
- 4 70 SHRUB RELOCATION
- 5 3 TREE RELOCATION

THESE ITEMS ARE INCLUDED IN THE BASE BID PROPOSAL AND SHALL NOT BE BID ON SEPARATELY.



NOTE: DUE TO PROXIMITY OF 4" GAS LINE IN THIS AREA, CARE-FULL HAND DIGGING OF THESE 5 TREE PITS IS REQUIRED.

LEGEND

- NEW BRICK PAVING
- NEW CONCRETE PAVING

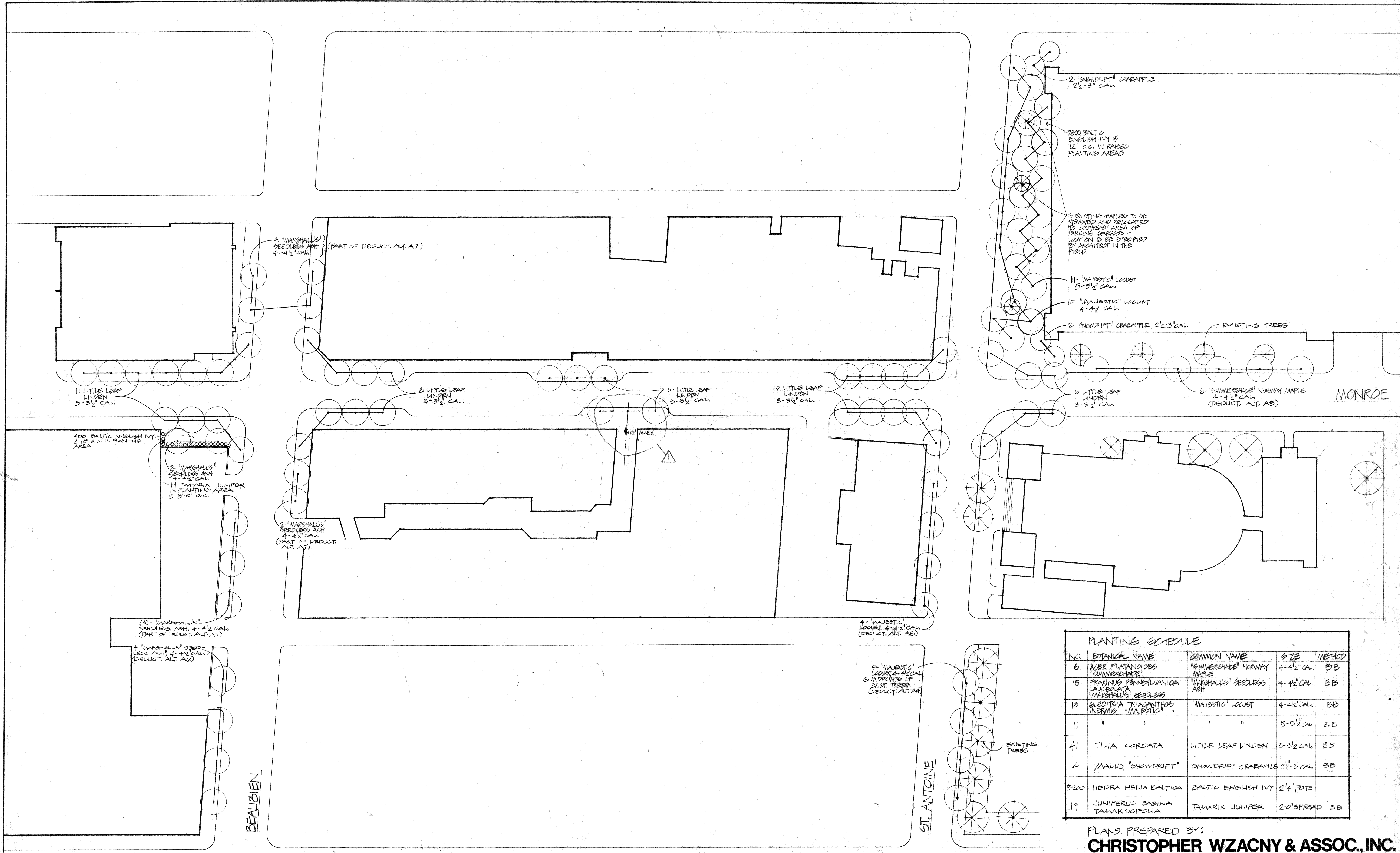
PLANS PREPARED BY:  
**CHRISTOPHER WZACNY & ASSOC., INC.**  
 ARCHITECTS & PLANNERS

CITY OF DETROIT  
 COMMUNITY & ECONOMIC DEVELOPMENT DEPARTMENT  
 350 E. CONGRESS, DETROIT, MICHIGAN 48226

C.O. NO.	REVISION	DATE
3	ALTERATIONS TO TRAFFER'S ALLEY ENTR. 7-22-76	
AS-BUILT 1-9-78		
ISSUED FOR	DATE	DATE
PRELIM	1-19-76	3-19-76
BIDDING	4-12-76	
CONTRACT NO. 2296		

JOB TITLE	SHEET TITLE	DRAWING NO.
GREENWICH AREA IMPROVEMENT	SITE PLAN 1"=20'-0"	2






PLANTING SCHEDULE				
NO.	BOTANICAL NAME	COMMON NAME	SIZE	METHOD
6	ACER PLATANOIDES "SUMMERHADE"	"SUMMERHADE" NORWAY MAPLE	4-4 1/2" CAL.	BB
15	FRAXINUS PENNSYLVANICA LAUCOBATA "MARSHALL'S" SEEDLESS	"MARSHALL'S" SEEDLESS ASH	4-4 1/2" CAL.	BB
13	GLADISTIA TRIACANTHOS INERMIS "MAJESTIC"	"MAJESTIC" LOCUST	4-4 1/2" CAL.	BB
11	"	"	5-5 1/2" CAL.	BB
41	TILIA CORDATA	LITTLE LEAF LINDEN	3-3 1/2" CAL.	BB
4	MALUS "SNOWDRIFT"	SNOWDRIFT CRABAPPLE	2 1/2-3" CAL.	BB
3200	HEPRA HELIX BALTICA	BALTIC ENGLISH IVY	2 1/4" POTS	
19	JUNIPERUS SABINA TAMARISCIFOLIA	TAMARIX JUNIPER	2-0" SPREAD	BB

PLANS PREPARED BY:  
**CHRISTOPHER WZACNY & ASSOC., INC.**  
 ARCHITECTS & PLANNERS

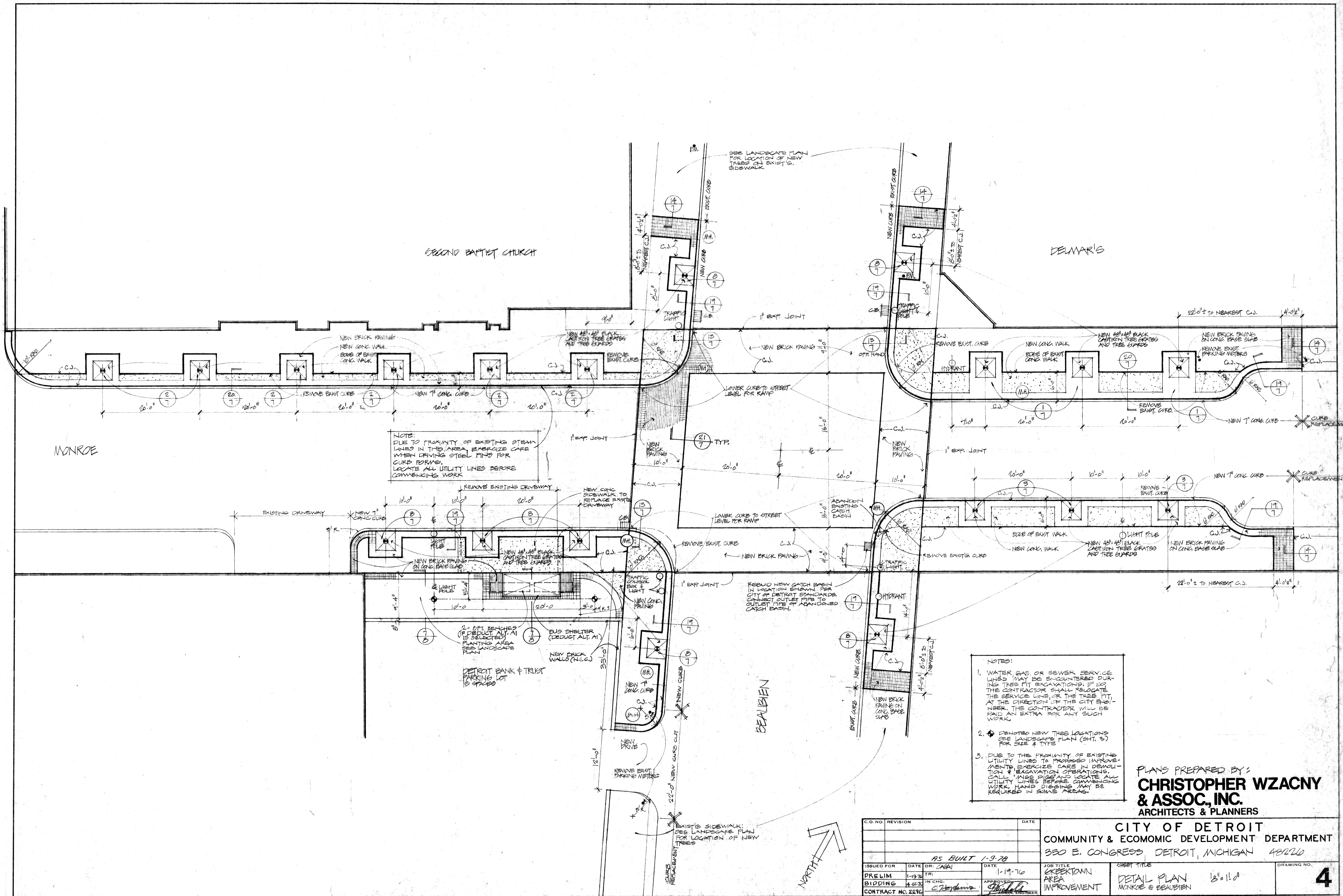
CITY OF DETROIT  
 COMMUNITY & ECONOMIC DEVELOPMENT DEPARTMENT  
 350 E. CONGRESS, DETROIT, MICHIGAN 48226

C.O. NO.	REVISION	DATE
3	ALTERATIONS TO TRAFFIC ALLEY ENTR.	7/24/76
AS-BUILT 1-9-78		
ISSUED FOR	DATE	DR.
PRELIM	1-19-76	WZ
BIDDING	4-12-76	WZ
CONTRACT NO.	2296	

JOB TITLE	SHEET TITLE	DRAWING NO.
CREERTOWN AREA IMPROVEMENT	LANDSCAPE PLAN 1:30-0'	3







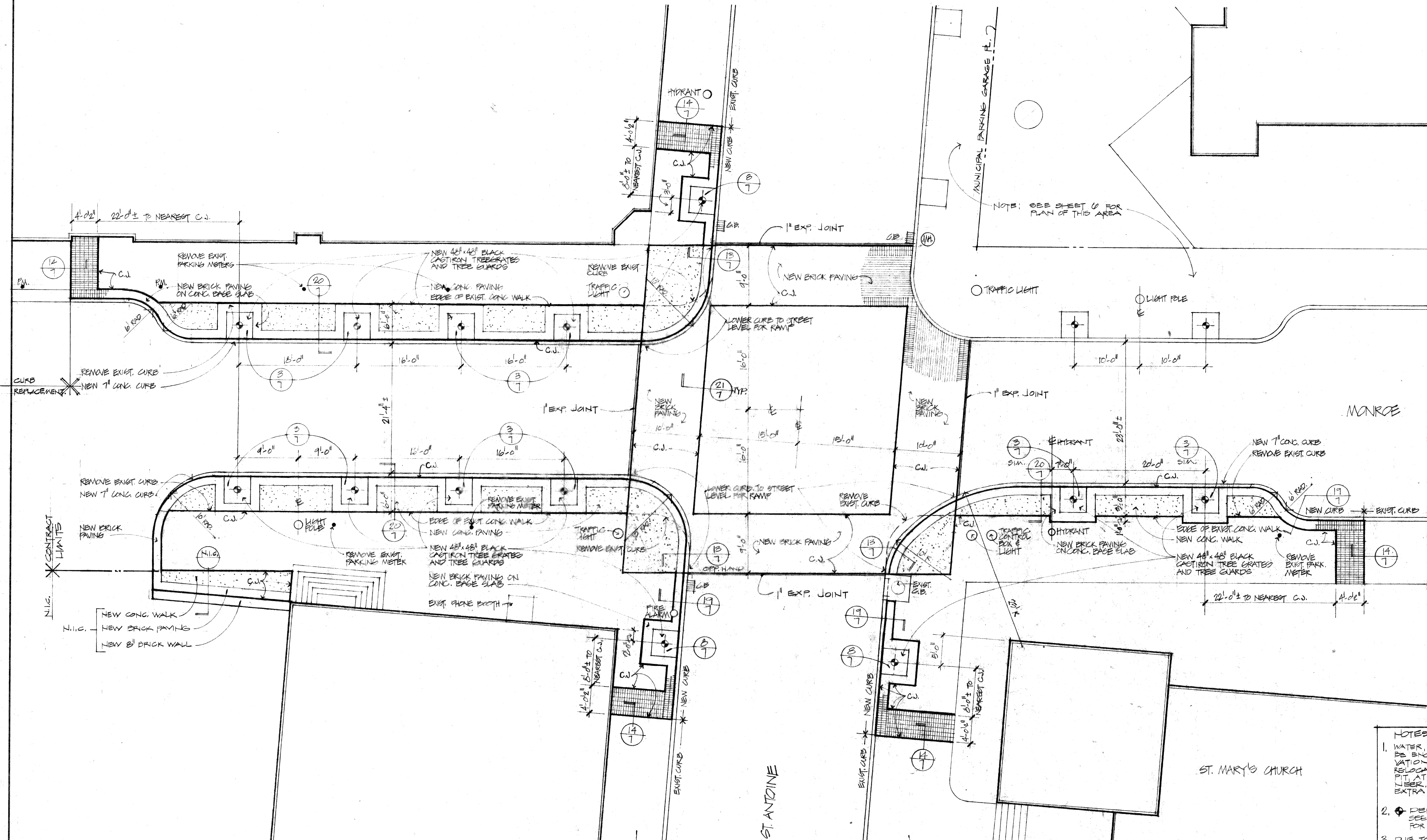
NOTE:  
DUE TO PROXIMITY OF EXISTING STEAM LINES IN THIS AREA, EXERCISE CARE WHEN DRIVING STEEL PILING FOR CURB FORMING. LOCATE ALL UTILITY LINES BEFORE COMMENCING WORK.

- NOTES:
1. WATER, GAS, OR SEWER SERVICE LINES MAY BE ENCOUNTERED DURING TREE FIT EXCAVATIONS. IF SO, THE CONTRACTOR SHALL RELOCATE THE SERVICE LINE OR THE TREE PIT, AT THE DIRECTION OF THE CITY ENGINEER. THE CONTRACTOR WILL BE PAID AN EXTRA FOR ANY SUCH WORK.
  2. ♦ DENOTES NEW TREE LOCATIONS. SEE LANDSCAPE PLAN (SHT. 2) FOR SIZE & TYPE.
  3. DUE TO THE PROXIMITY OF EXISTING UTILITY LINES TO PROPOSED IMPROVEMENTS, EXERCISE CARE IN DEMOLITION & EXCAVATION OPERATIONS. CALL ALL MISS DIGS AND LOCATE ALL UTILITY LINES BEFORE COMMENCING WORK. HAND DIGGING MAY BE REQUIRED IN SOME AREAS.

PLANS PREPARED BY:  
**CHRISTOPHER WZACNY & ASSOC., INC.**  
ARCHITECTS & PLANNERS

C.O. NO.	REVISION	DATE	
AS BUILT 1-9-78			
ISSUED FOR	DATE	DR.	
PRELIM	1-19-78	TR	
BIDDING	4-12-78	IN CHG.	
CONTRACT NO. 2296		APPROVED	
		DATE	
		1-19-78	
JOB TITLE		SHEET TITLE	DRAWING NO.
CITY OF DETROIT COMMUNITY & ECONOMIC DEVELOPMENT DEPARTMENT 350 E. CONGRESS, DETROIT, MICHIGAN 48226		CREERTOWN AREA IMPROVEMENT	4
		DETAIL PLAN MONROE @ BEAUBIEN	18" = 1'-0"






- NOTES:**
1. WATER, GAS, OR SEWER SERVICE LINES MAY BE ENCOUNTERED DURING TREE FIT EXCAVATIONS. IF SO THE CONTRACTOR SHALL RELOCATE THE SERVICE LINE OR THE TREE FIT AT THE DIRECTION OF THE CITY ENGINEER. THE CONTRACTOR WILL BE PAID AN EXTRA FOR ANY SUCH WORK.
  2. ♦ DENOTES NEW TREE LOCATIONS. SEE LANDSCAPE PLAN (SHT #3) FOR SIZE & TYPE.
  3. DUE TO THE PROXIMITY OF EXISTING UTILITY LINES TO PROPOSED IMPROVEMENTS, EXERCISE CARE IN DEMOLITION AND EXCAVATION OPERATIONS. CALL WINGS D&S AND LOCATE ALL UTILITY LINES BEFORE COMMENCING WORK. HAND DIGGING MAY BE REQUIRED IN SOME AREAS.

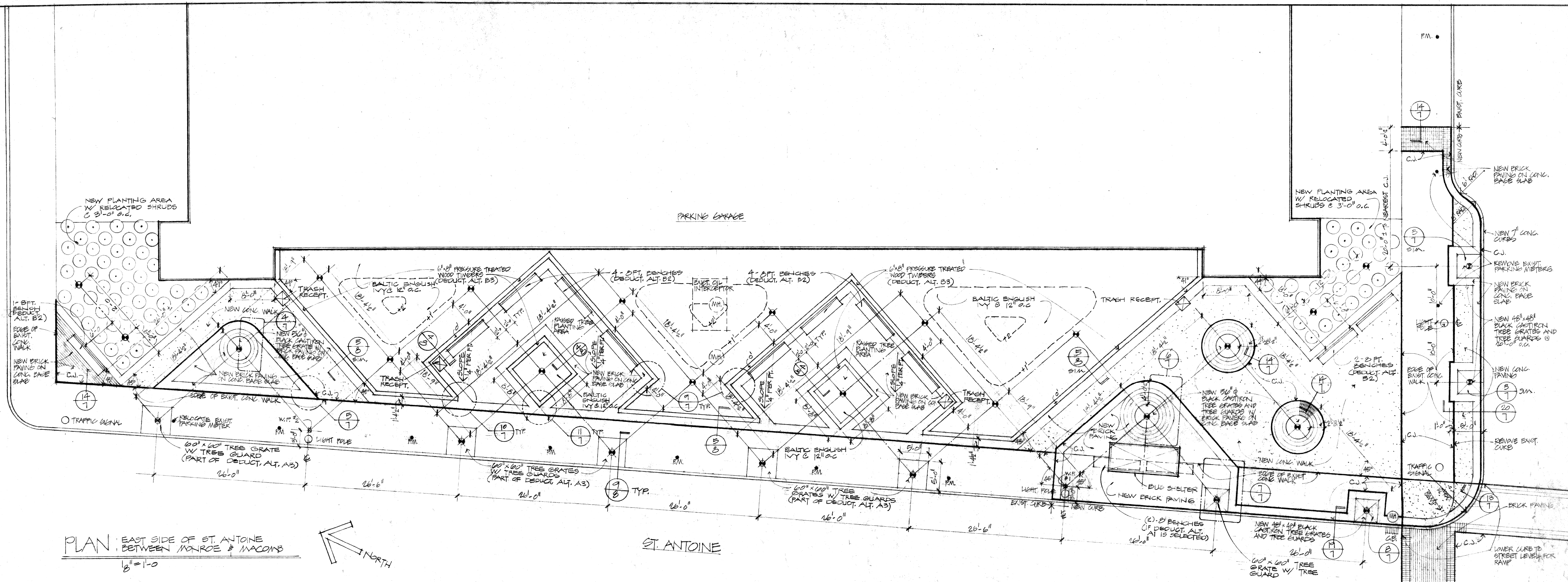
PLANS PREPARED BY:  
**CHRISTOPHER WZACNY & ASSOC., INC.**  
 ARCHITECTS & PLANNERS

NOTE: SEE LANDSCAPE PLAN (SHT #3) FOR LOCATION OF ADDITIONAL TREES IN EXIST'G SIDEWALK

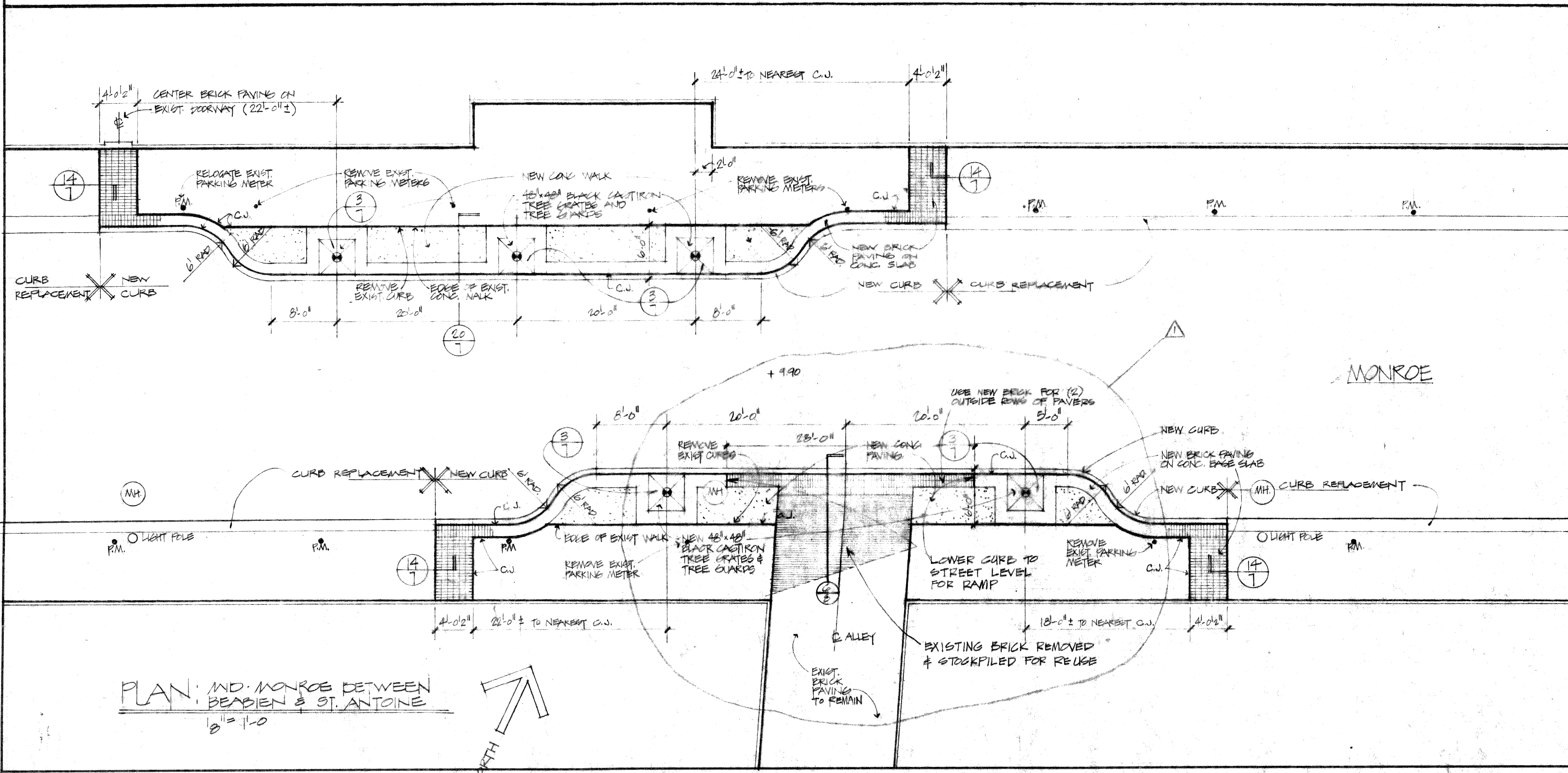
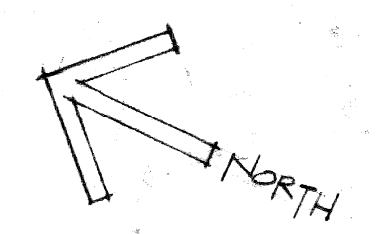
C.O. NO. REVISION		DATE	CITY OF DETROIT	
			COMMUNITY & ECONOMIC DEVELOPMENT DEPARTMENT	
			350 E. CONGRESS, DETROIT, MICHIGAN 48226	
ISSUED FOR		DATE	DR.	DATE
PRELIM	1-19-76	TR.	1-19-76	
BIDDING	4-12-76	IN CHG.	C. Stephens	
CONTRACT NO. 2296		APPROVED	[Signature]	ADMIN. ENGINEER
JOB TITLE			SHEET TITLE	
GREEN TOWN AREA IMPROVEMENT			DETAIL PLAN 18" x 12"	
DRAWING NO.			5	



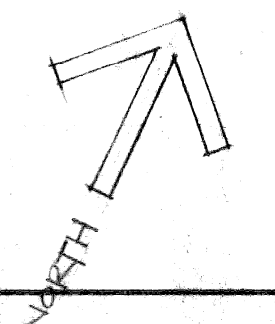




PLAN: EAST SIDE OF ST. ANTOINE BETWEEN MONROE & MACOMB  
 1/8" = 1'-0"



PLAN: IND. MONROE BETWEEN BEAUBIEN & ST. ANTOINE  
 1/8" = 1'-0"

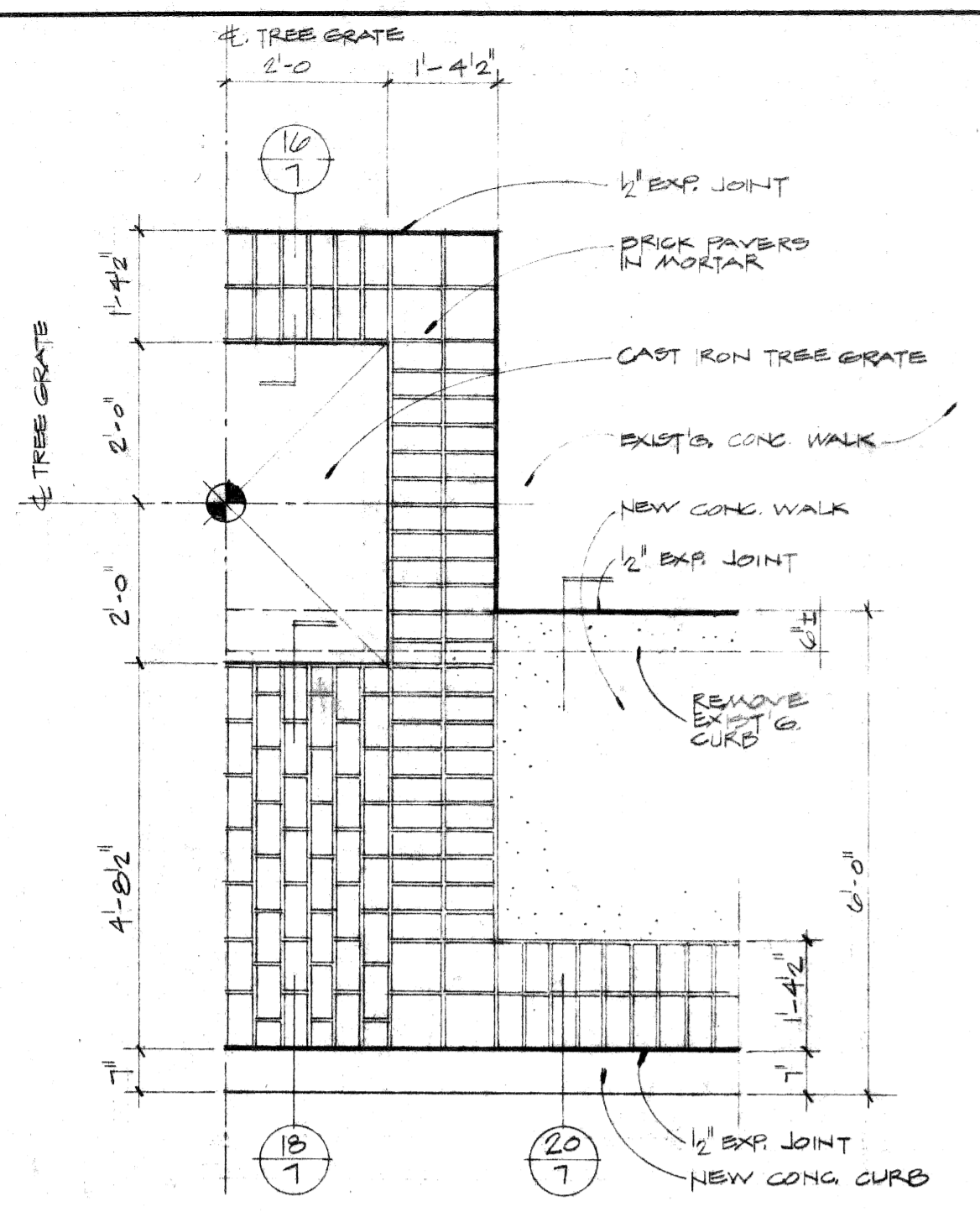


- NOTES:
1. WATER, GAS, OR SEWER SERVICE LINES MAY BE ENCOUNTERED DURING TREE PIT EXCAVATIONS. IF SO, THE CONTRACTOR SHALL RELOCATE AT THE SERVICE LINE OR THE TREE PIT, AT THE DIRECTION OF THE CITY ENGINEER. THE CONTRACTOR WILL BE PAID AN EXTRA FOR ANY SUCH WORK.
  2. ♦ DENOTES NEW TREE LOCATIONS SEE LANDSCAPE PLAN (SHT. 5) FOR SIZE & TYPE
  3. DUE TO THE PROXIMITY OF EXISTING UTILITY LINES TO PROPOSED IMPROVEMENTS, EXERCISE CARE IN DEMOLITION & EXCAVATION OPERATIONS. CALL "MAGS DIS" AND LOCATE ALL UTILITY LINES BEFORE COMMENCING WORK. HAND DIGGING MAY BE REQUIRED IN SOME AREAS

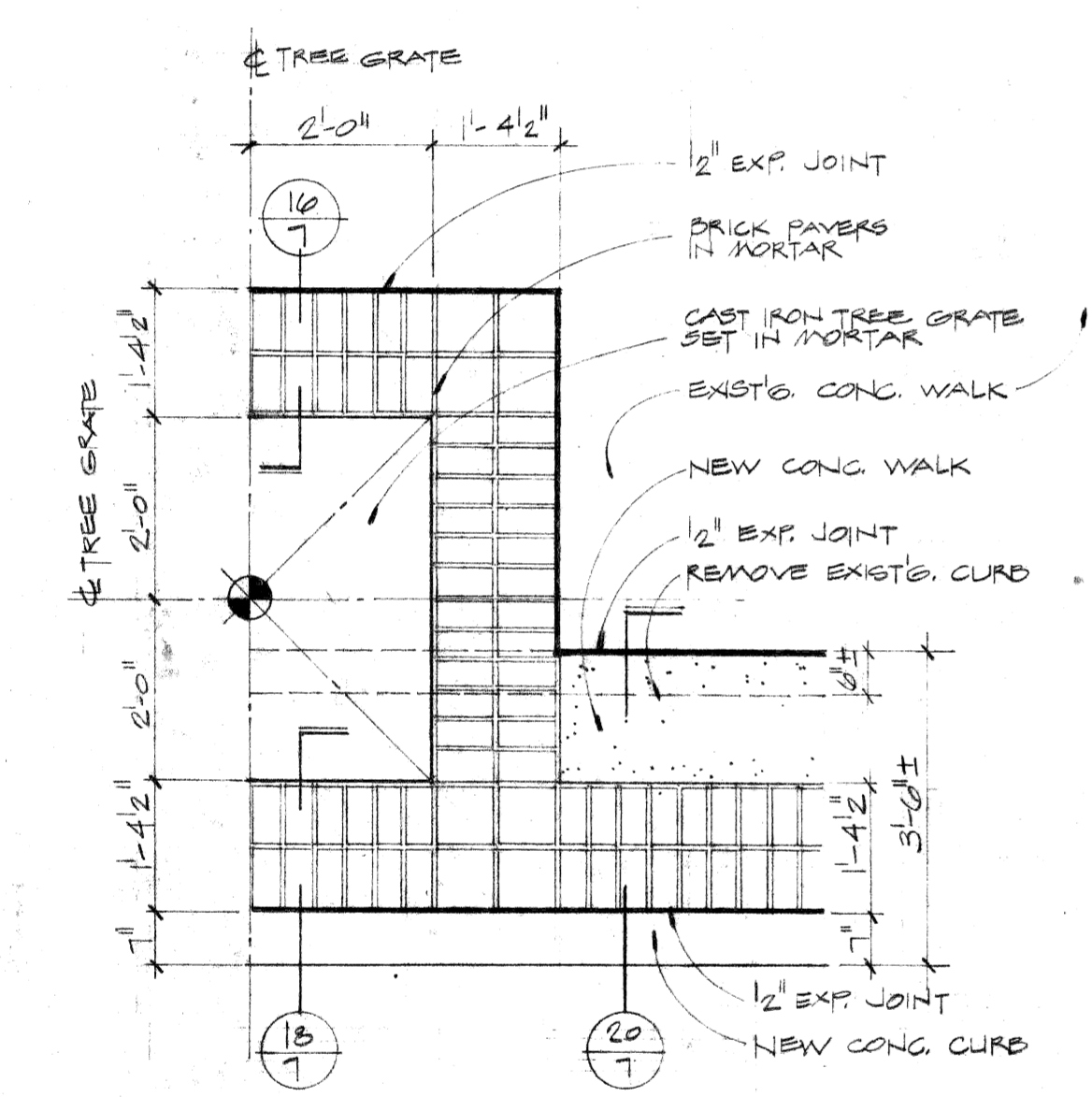
PLANS PREPARED BY:  
**CHRISTOPHER WZACNY & ASSOC., INC.**  
 ARCHITECTS & PLANNERS

C.O. NO.   REVISION		DATE		CITY OF DETROIT	
3   ALTERATIONS TO TRAPPERS ALLEY ENTR		7/12/76		COMMUNITY & ECONOMIC DEVELOPMENT DEPARTMENT	
AS BUILT 1-9-78				350 E. CONGRESS, DETROIT, MICHIGAN 48226	
ISSUED FOR	DATE	DR. NAME	DATE	JOB TITLE	SHEET TITLE
PRELIM	1-19-76	TR.	1-19-76	GREENDOWN AREA IMPROVEMENT	DETAIL PLANS 1/8" = 1'-0"
BIDDING	4-12-76	IN CHG.	APPROVED		ST. ANTOINE & PARKING GARAGE
CONTRACT NO. 2296					DRAWING NO. 6

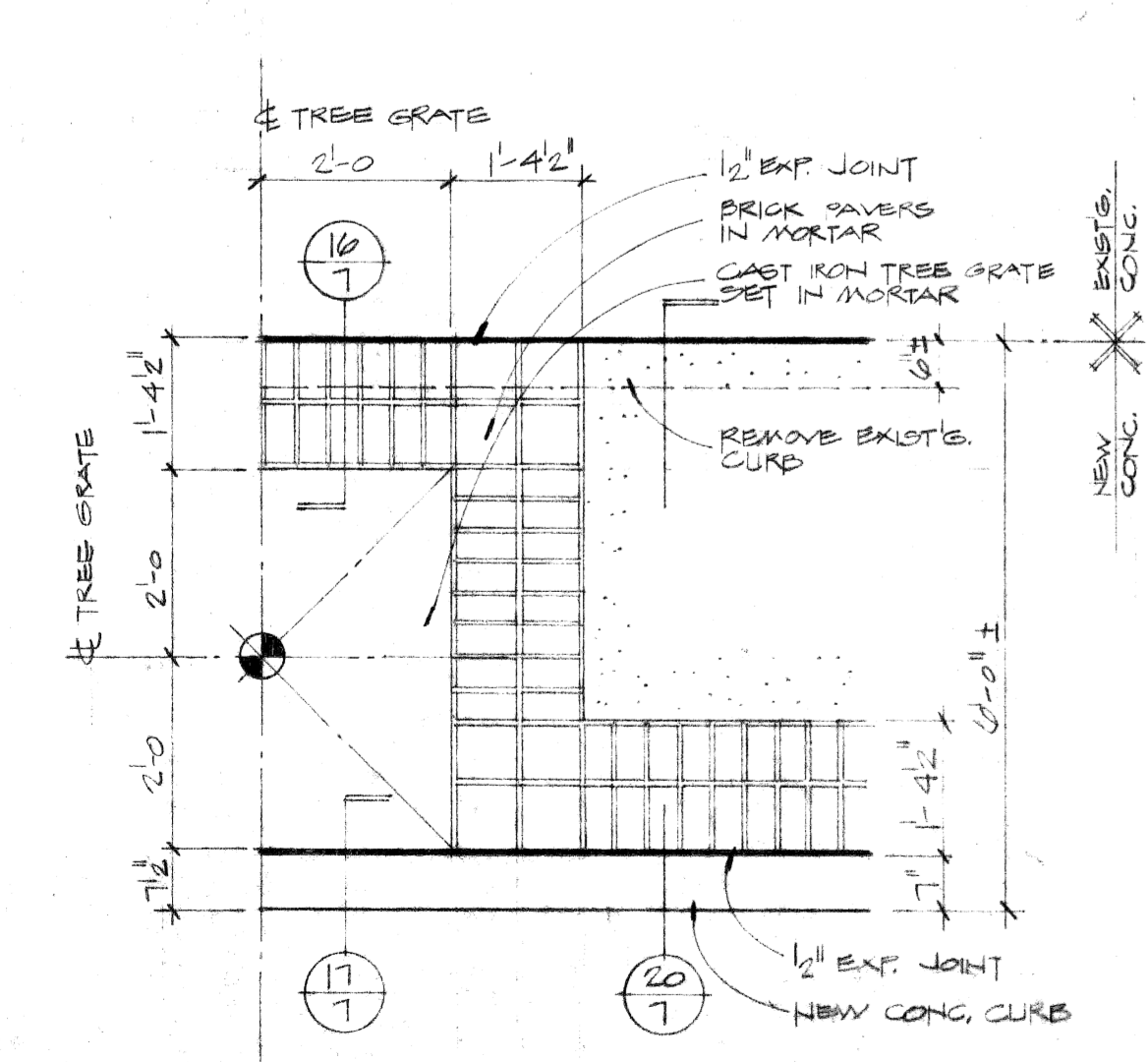




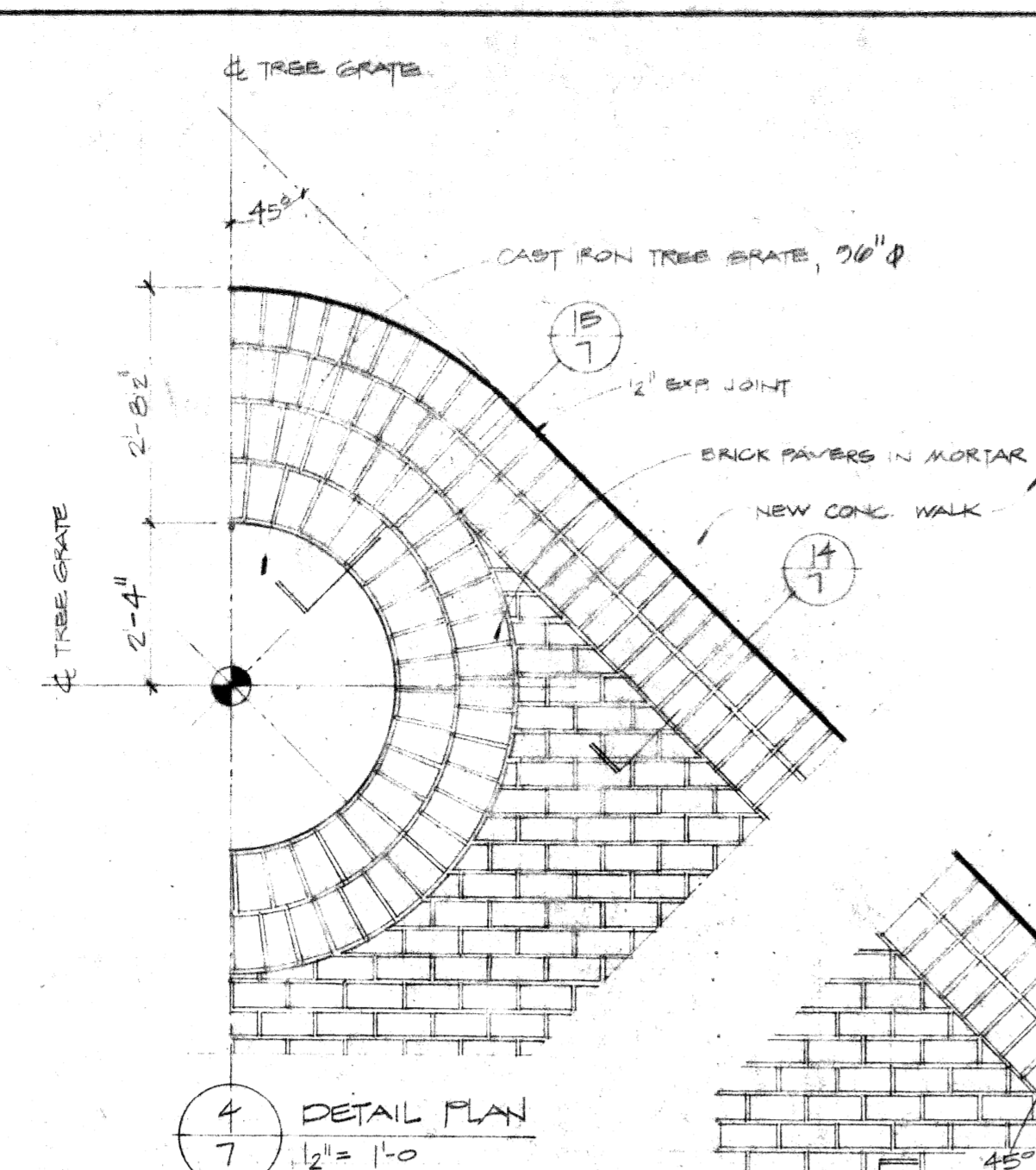
1 DETAIL PLAN  
7 1/2" = 1'-0"



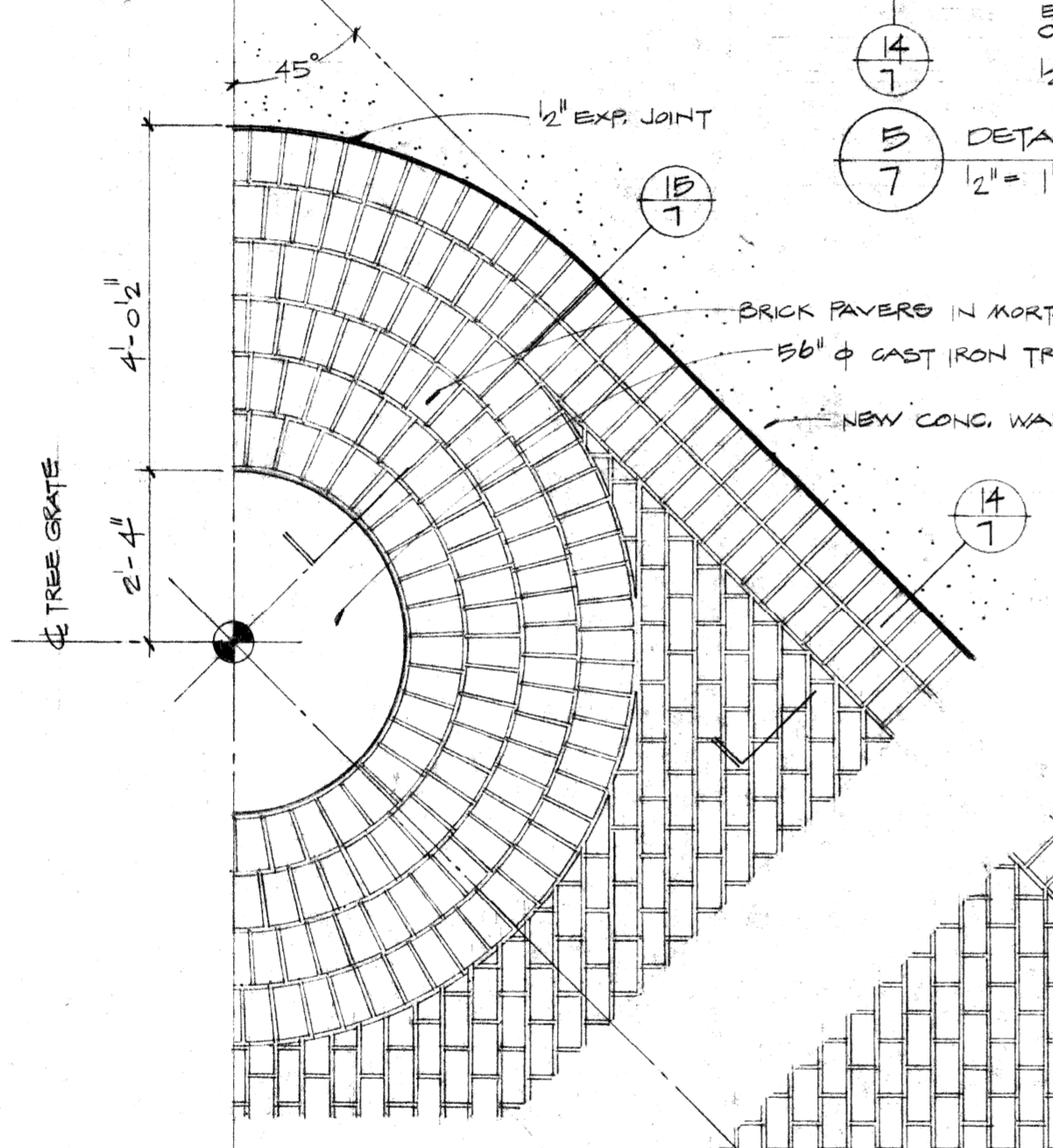
2 DETAIL PLAN  
7 1/2" = 1'-0"



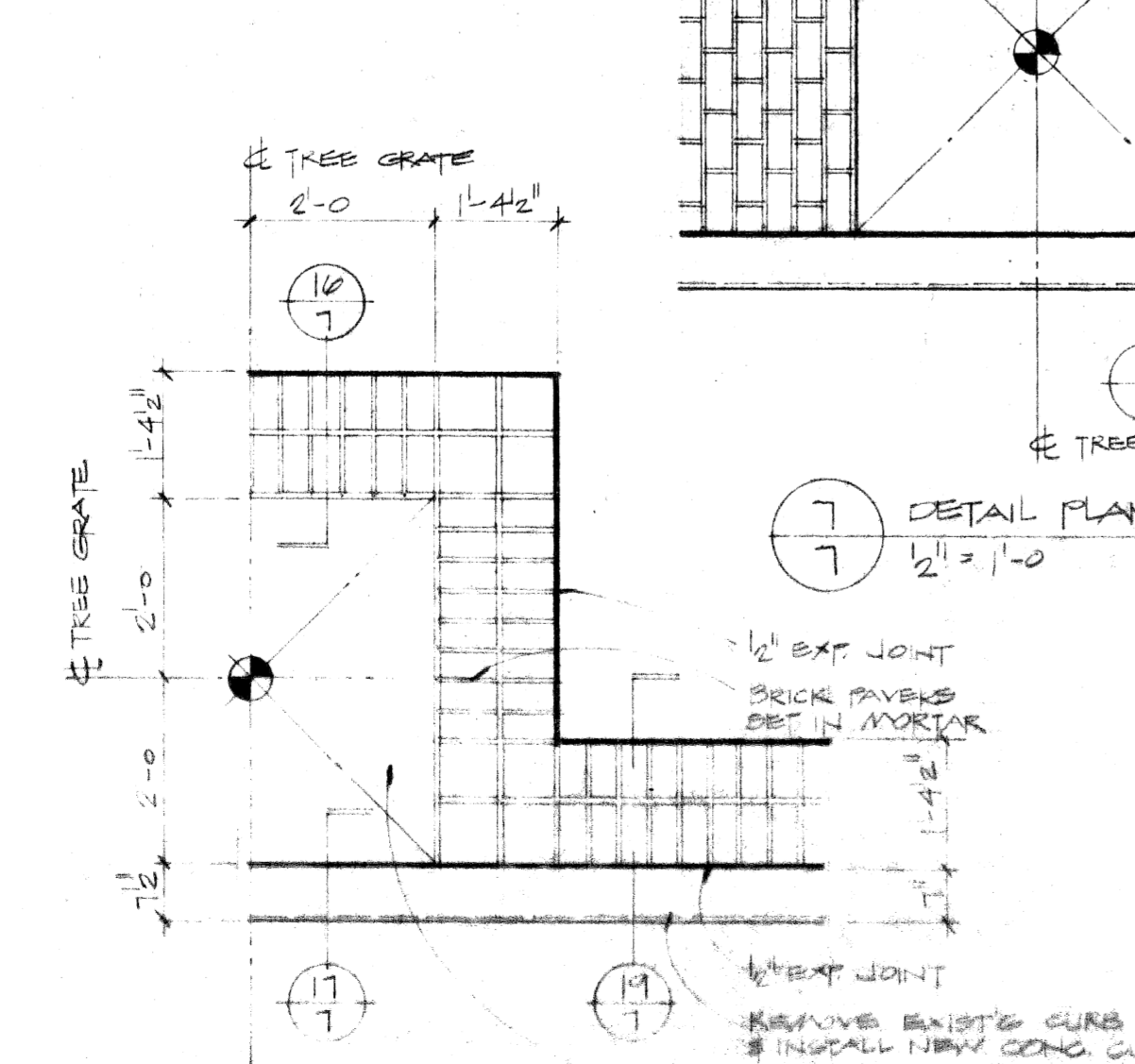
3 DETAIL PLAN  
7 1/2" = 1'-0"



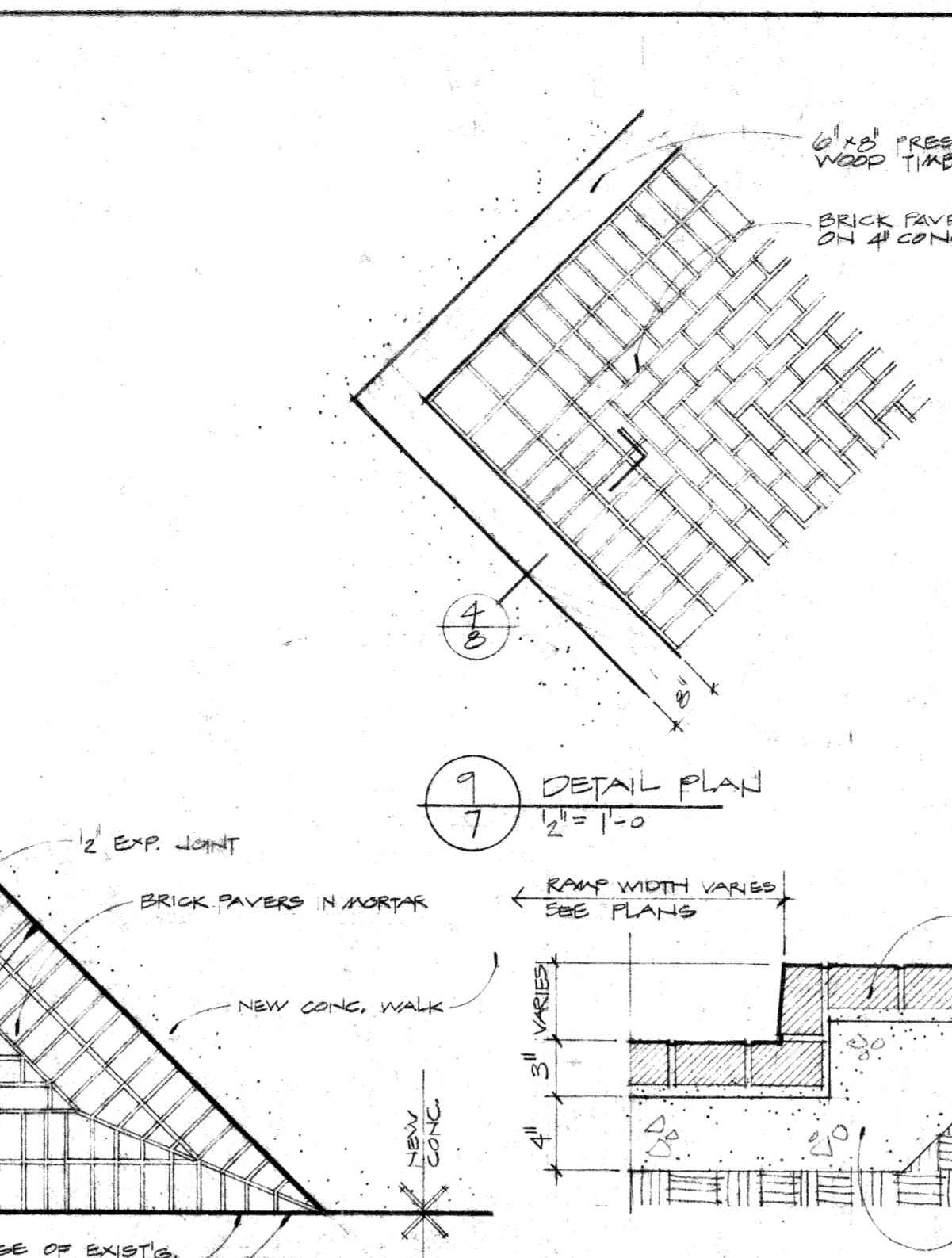
4 DETAIL PLAN  
7 1/2" = 1'-0"



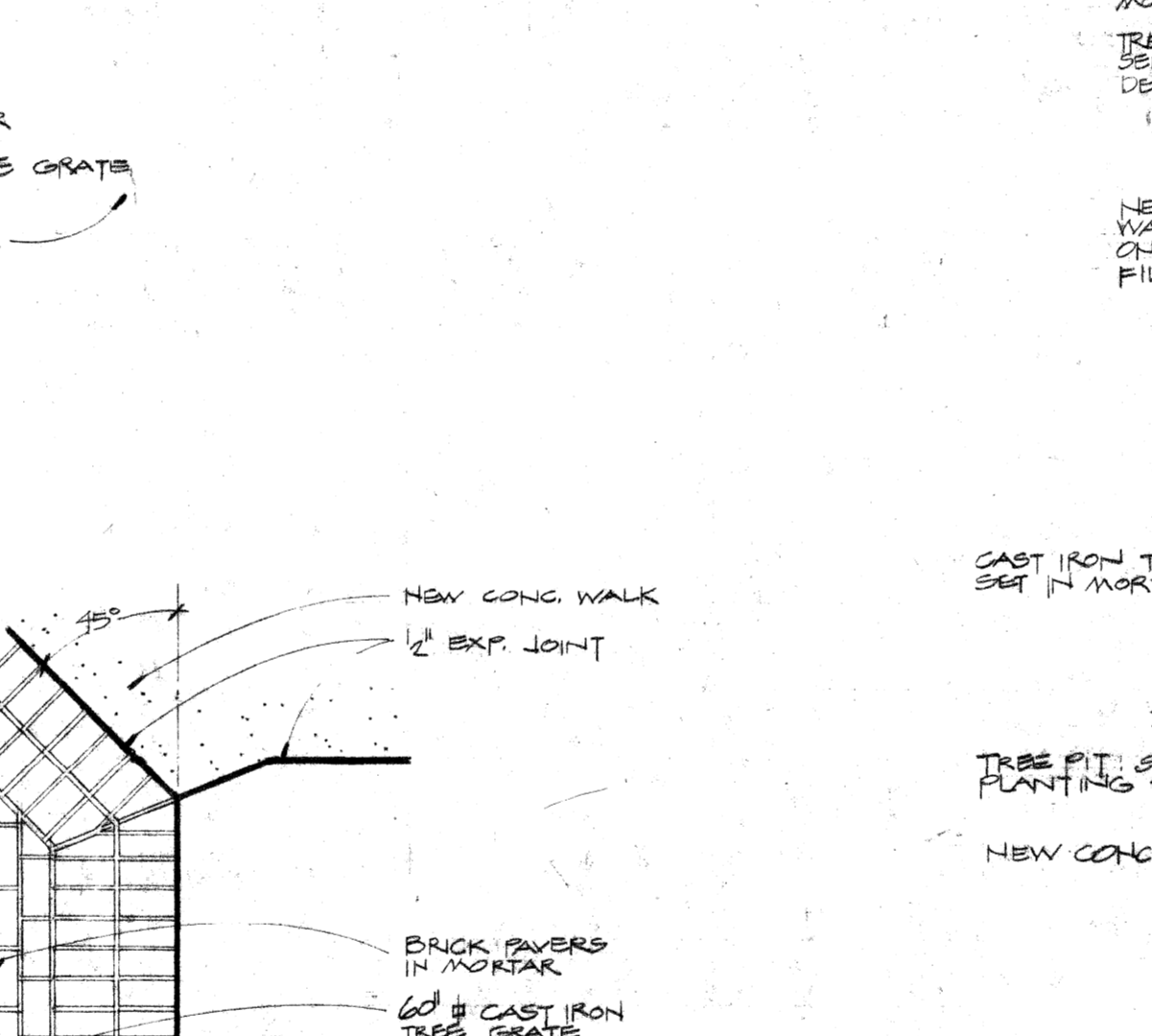
5 DETAIL PLAN  
7 1/2" = 1'-0"



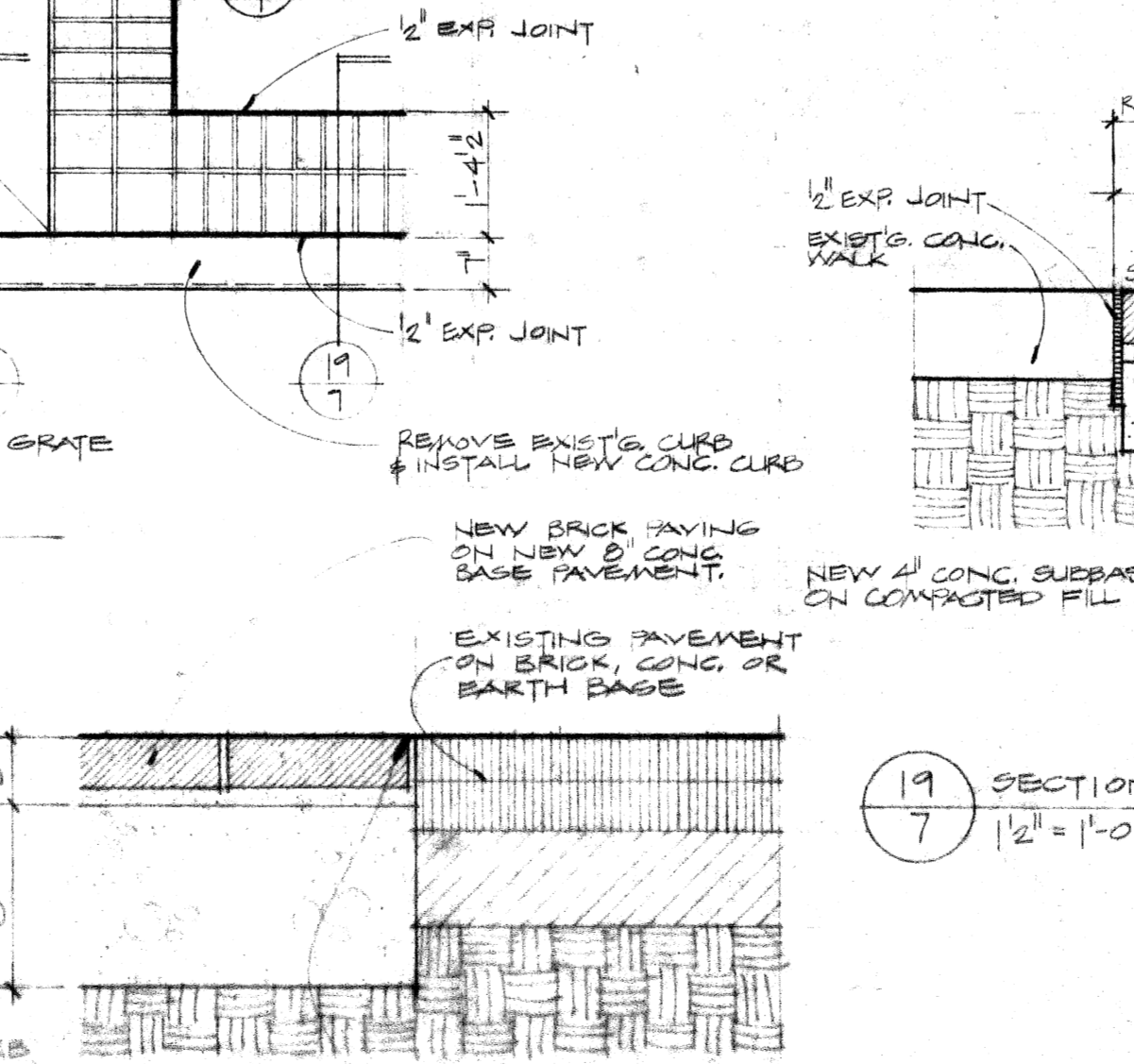
6 DETAIL PLAN  
7 1/2" = 1'-0"



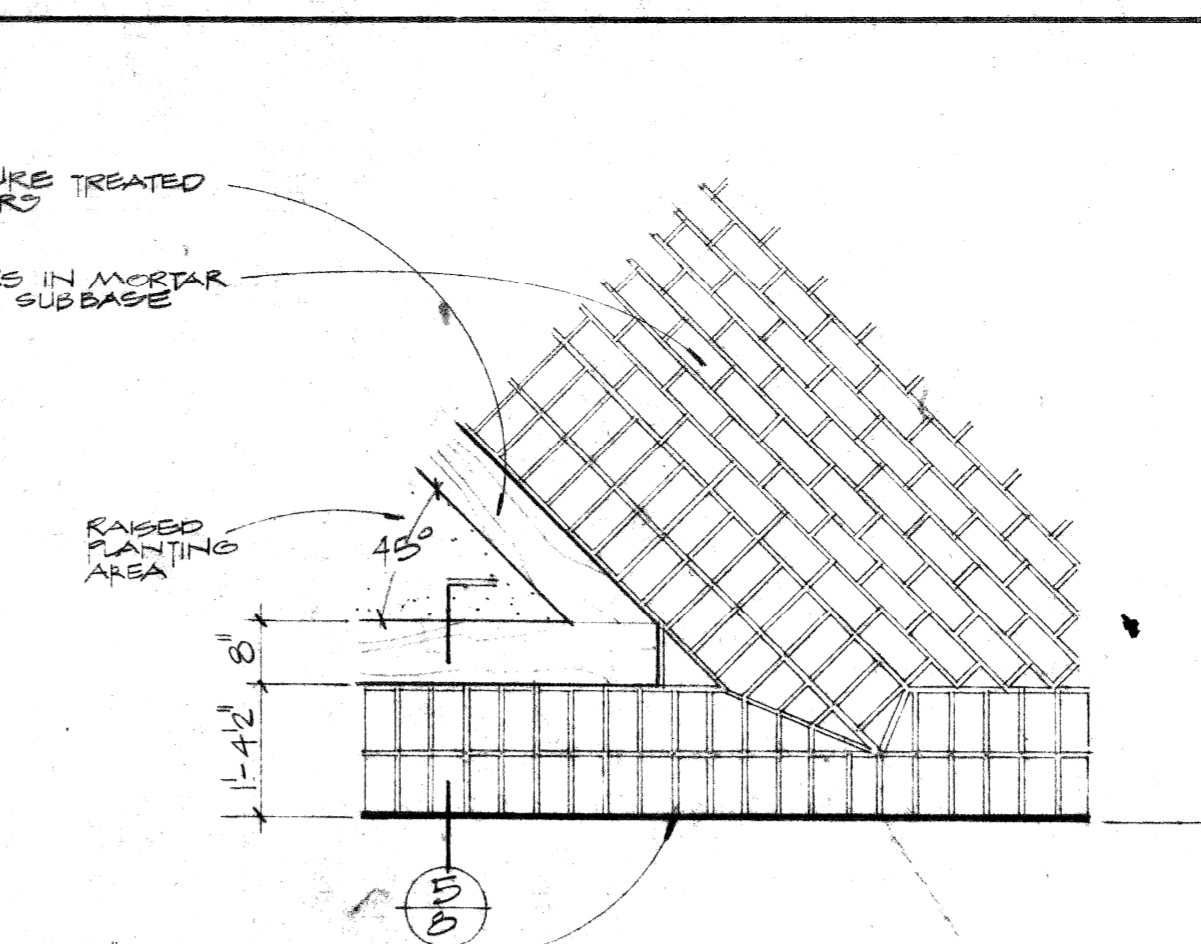
7 DETAIL PLAN  
7 1/2" = 1'-0"



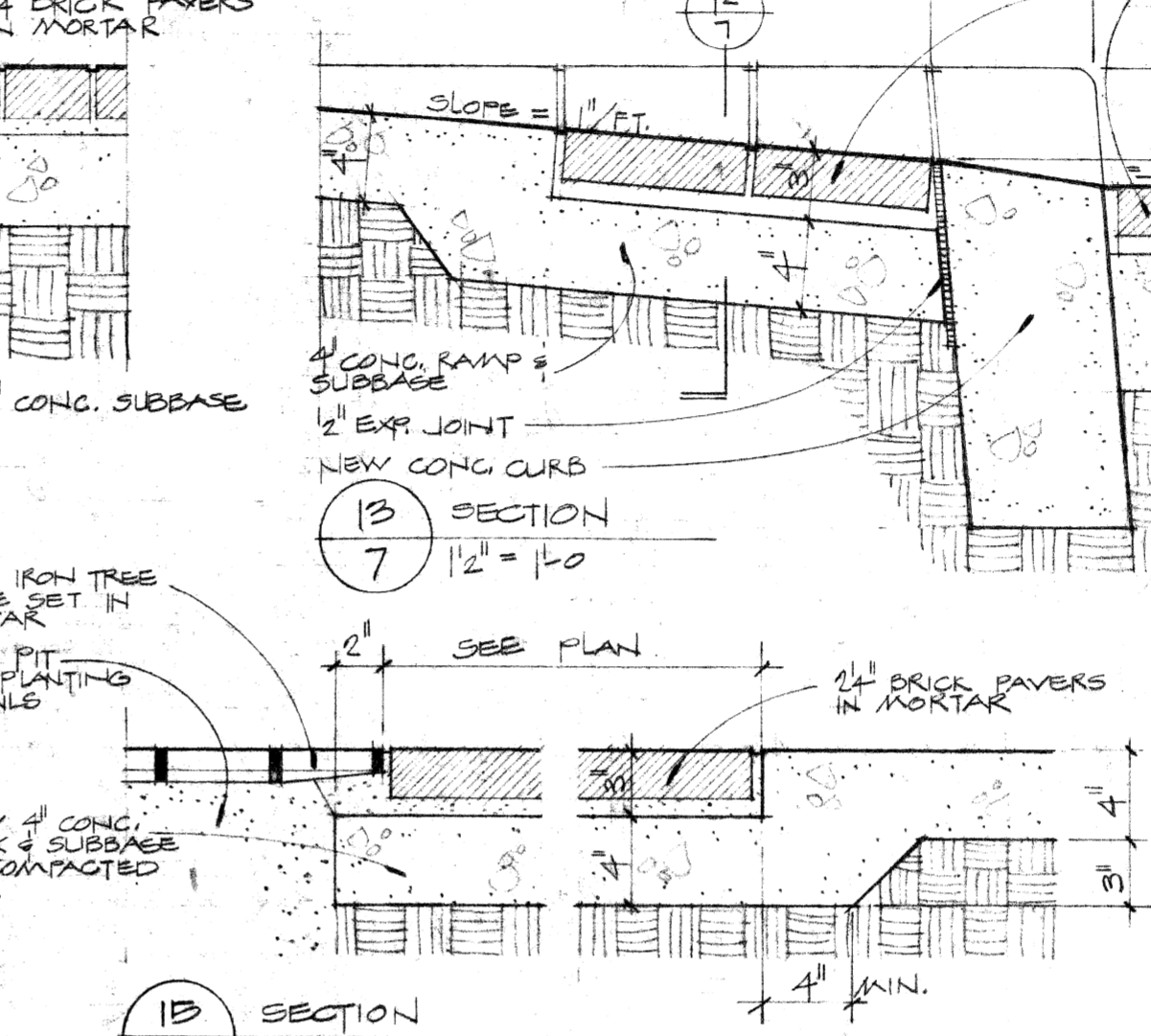
8 DETAIL PLAN  
7 1/2" = 1'-0"



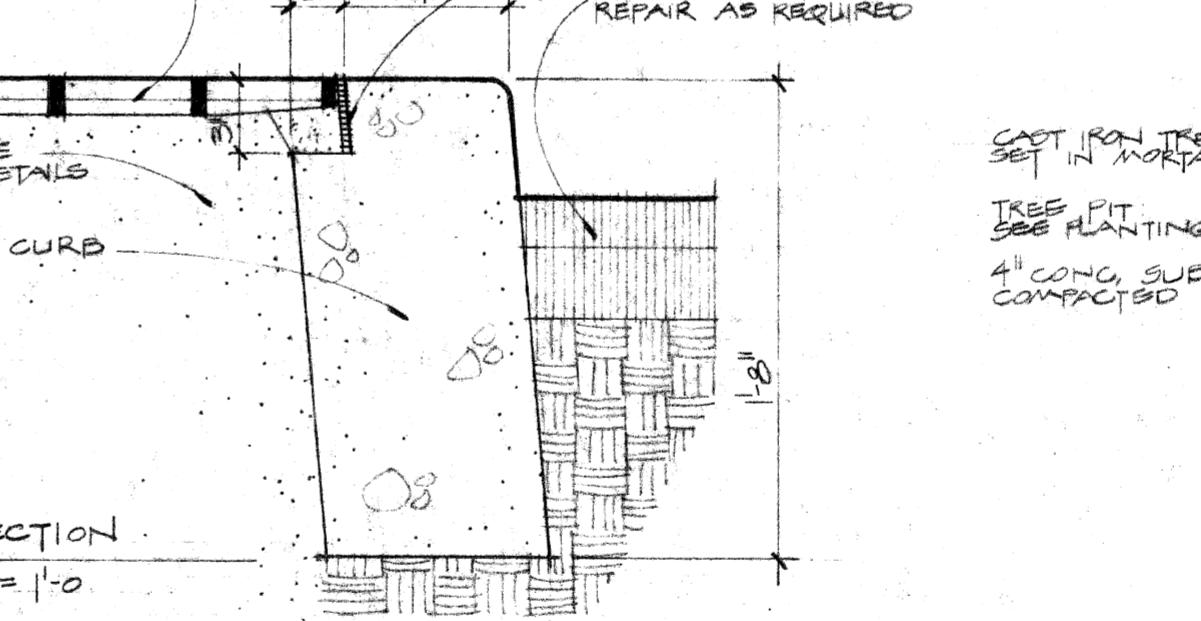
9 DETAIL PLAN  
7 1/2" = 1'-0"



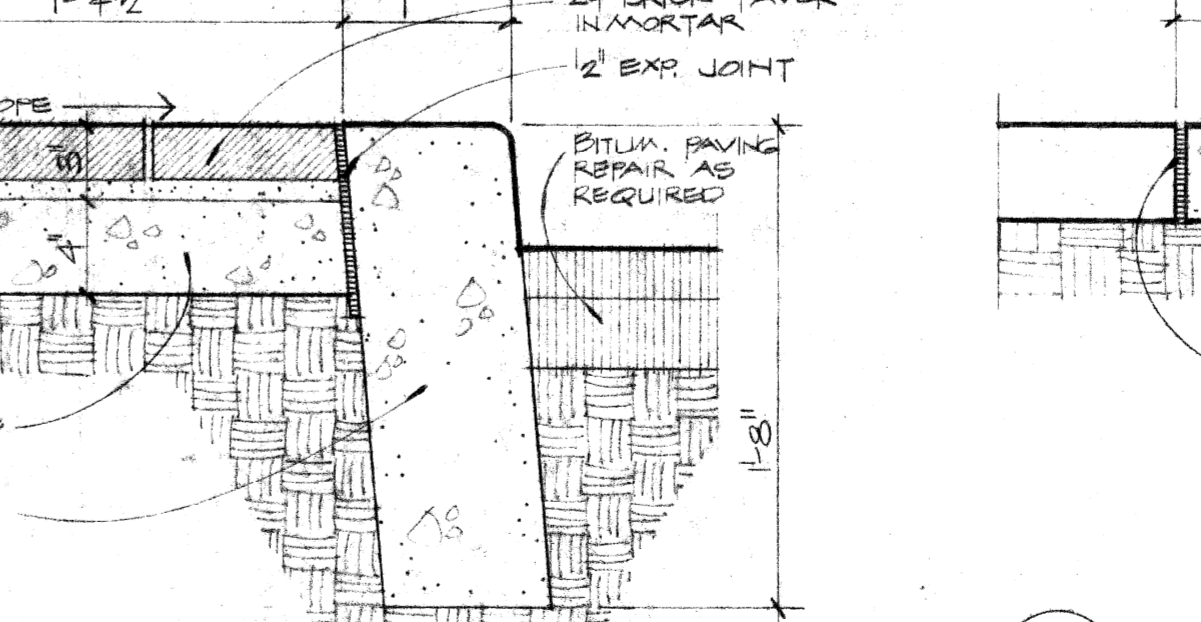
10 DETAIL PLAN  
7 1/2" = 1'-0"




11 SECTION  
7 1/2" = 1'-0"



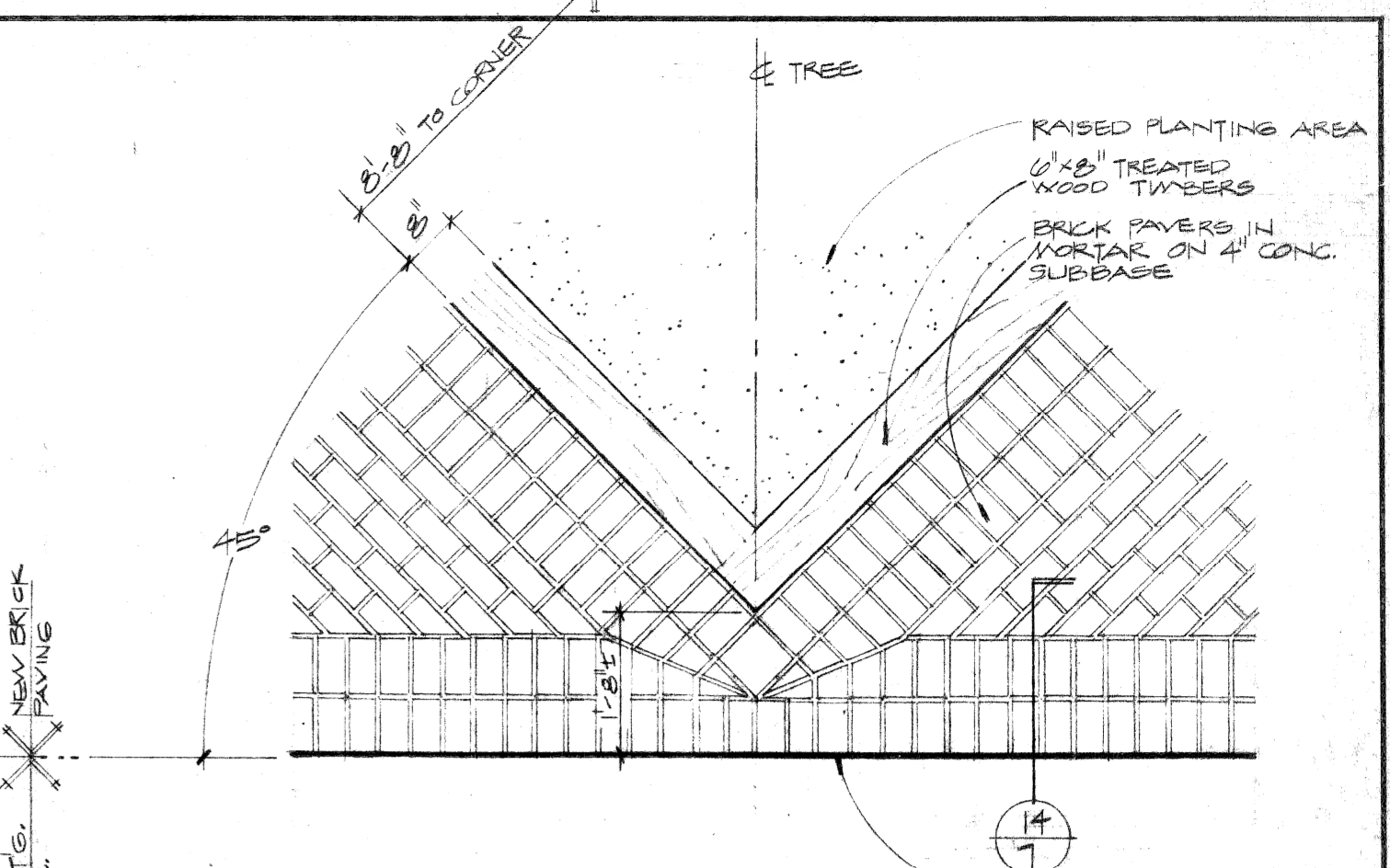
12 SECTION  
7 1/2" = 1'-0"



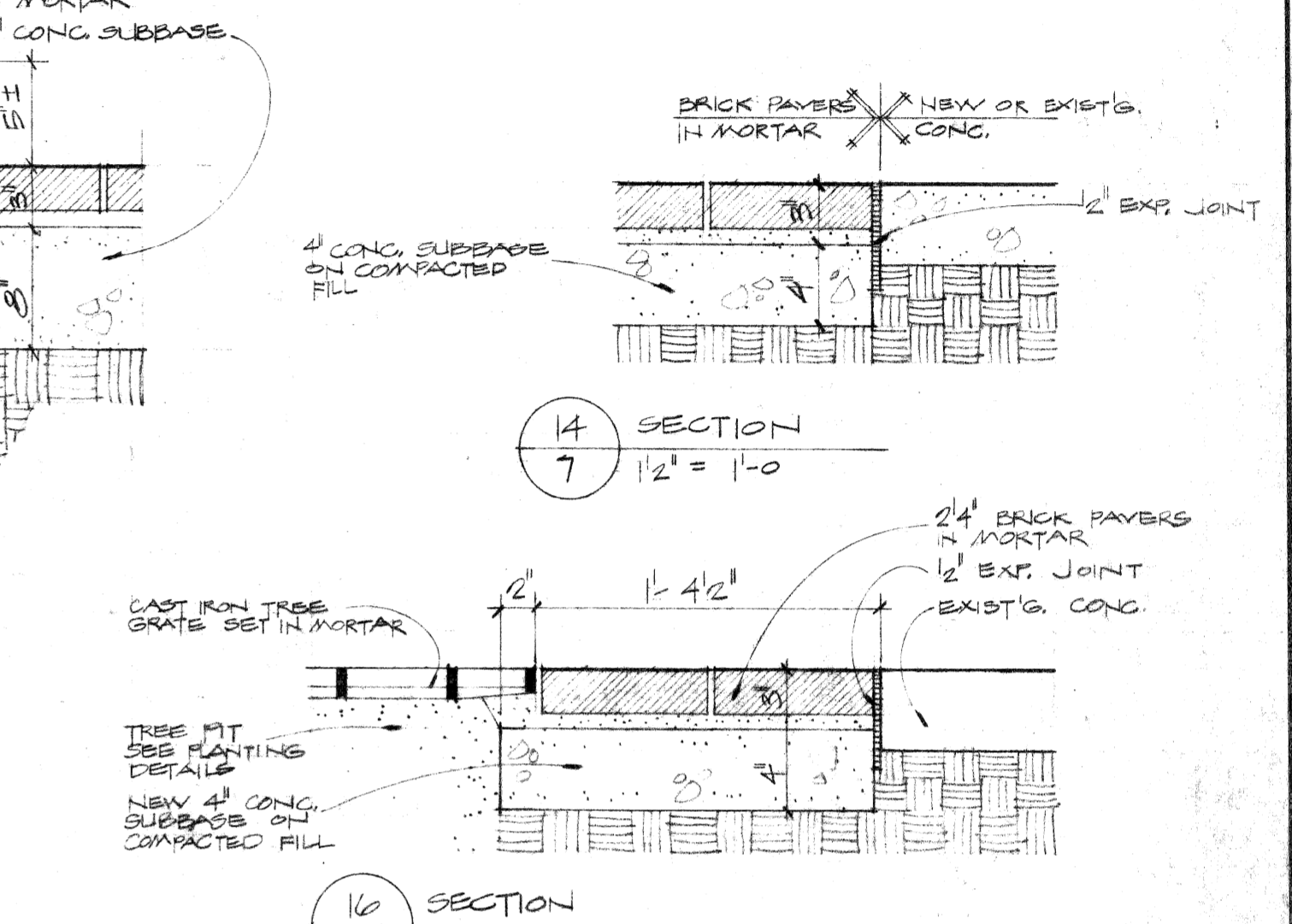
13 SECTION  
7 1/2" = 1'-0"



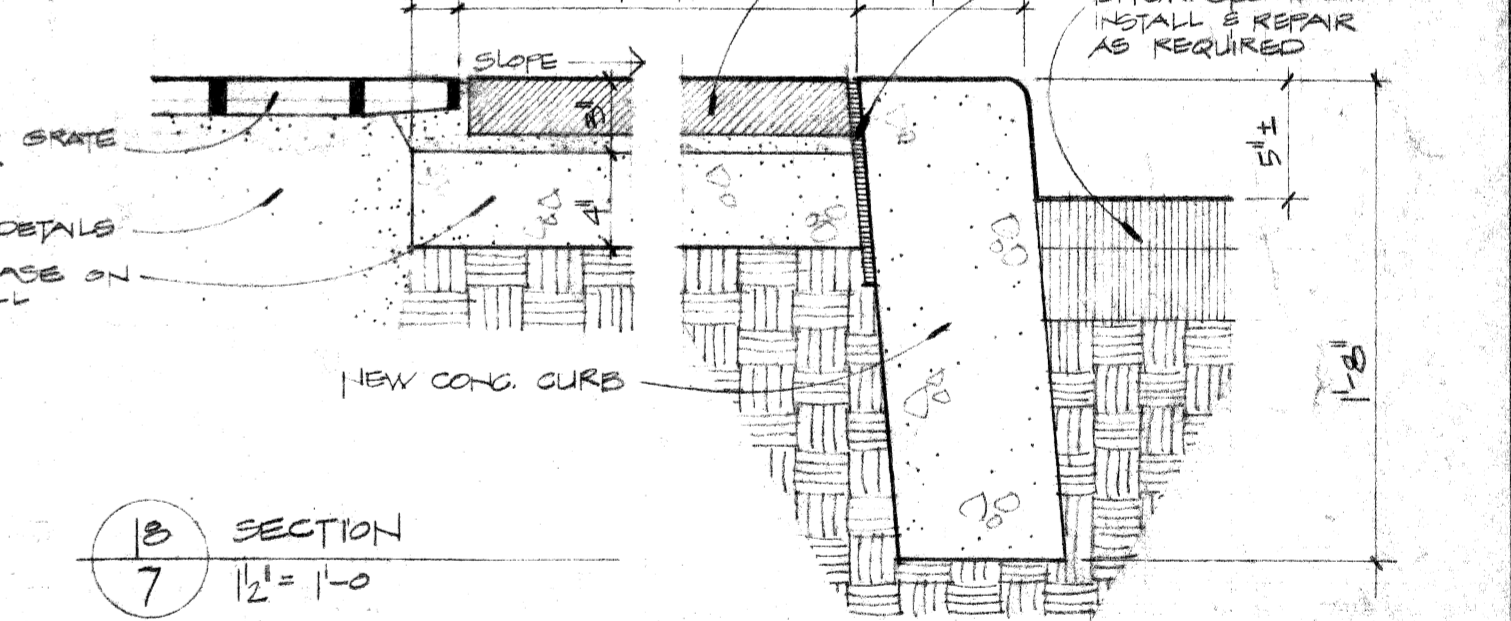
14 SECTION  
7 1/2" = 1'-0"



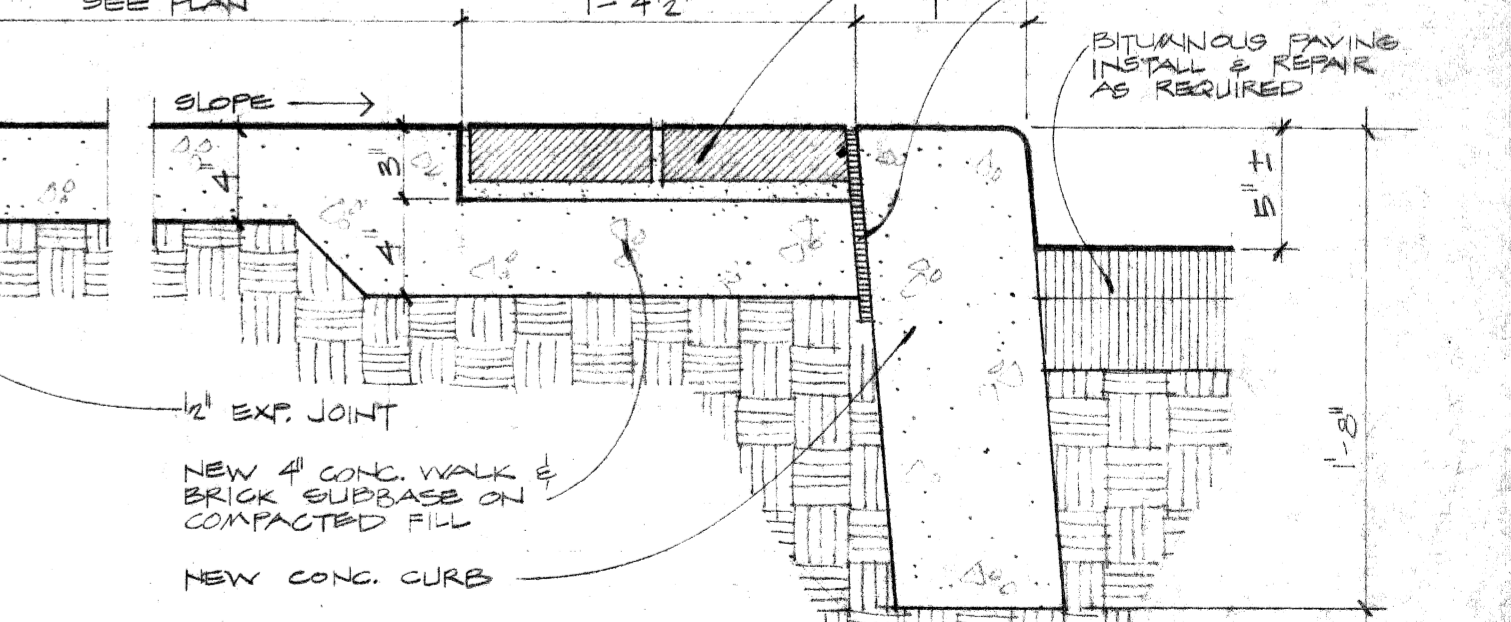
15 DETAIL PLAN  
7 1/2" = 1'-0"



16 SECTION  
7 1/2" = 1'-0"



17 SECTION  
7 1/2" = 1'-0"



18 SECTION  
7 1/2" = 1'-0"



19 SECTION  
7 1/2" = 1'-0"

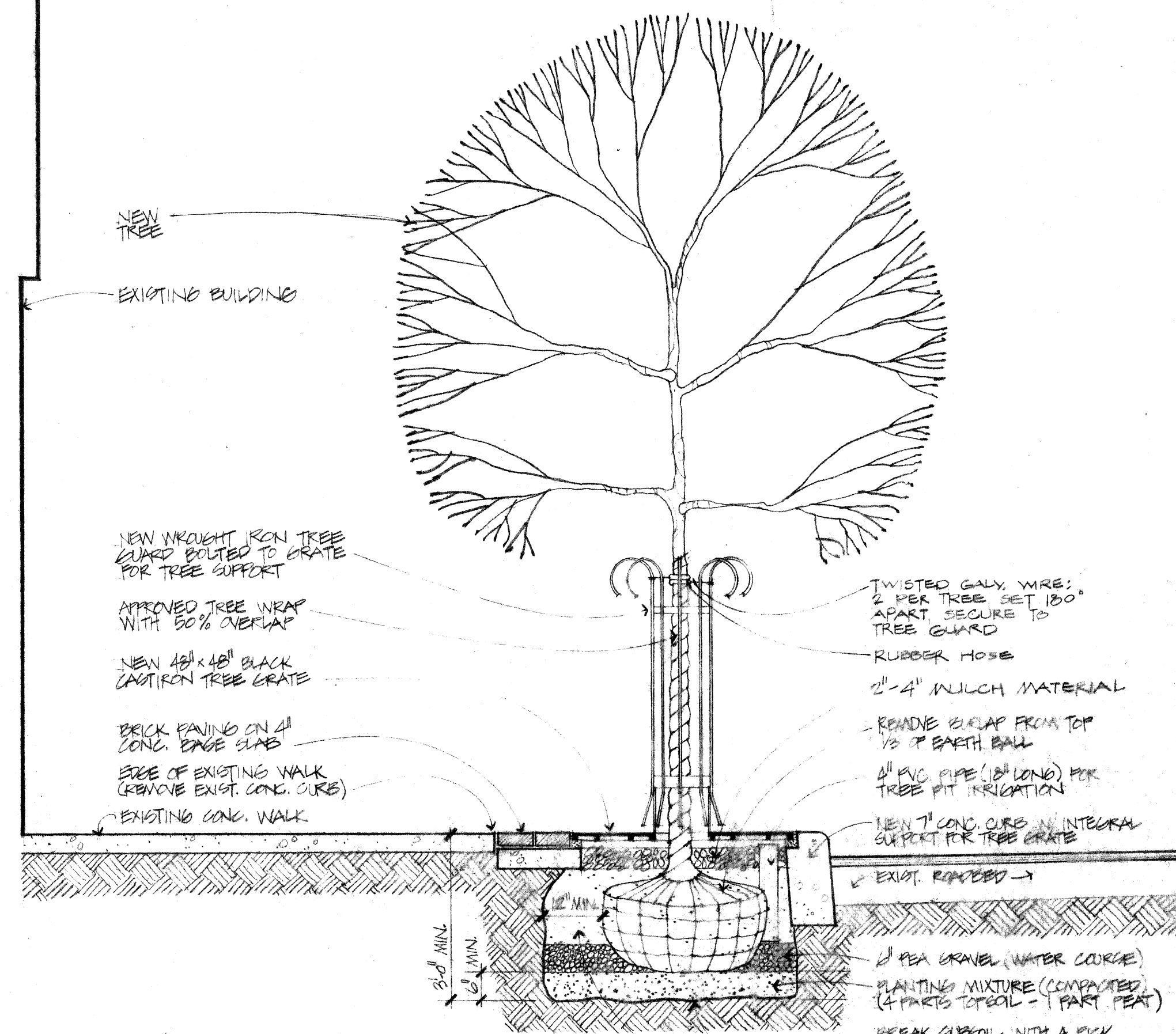
PLANS PREPARED BY:  
**CHRISTOPHER WZACNY & ASSOC., INC.**

CITY OF DETROIT  
COMMUNITY & ECONOMIC DEVELOPMENT DEPARTMENT  
350 E. CONGRESS, DETROIT, MICHIGAN 48226

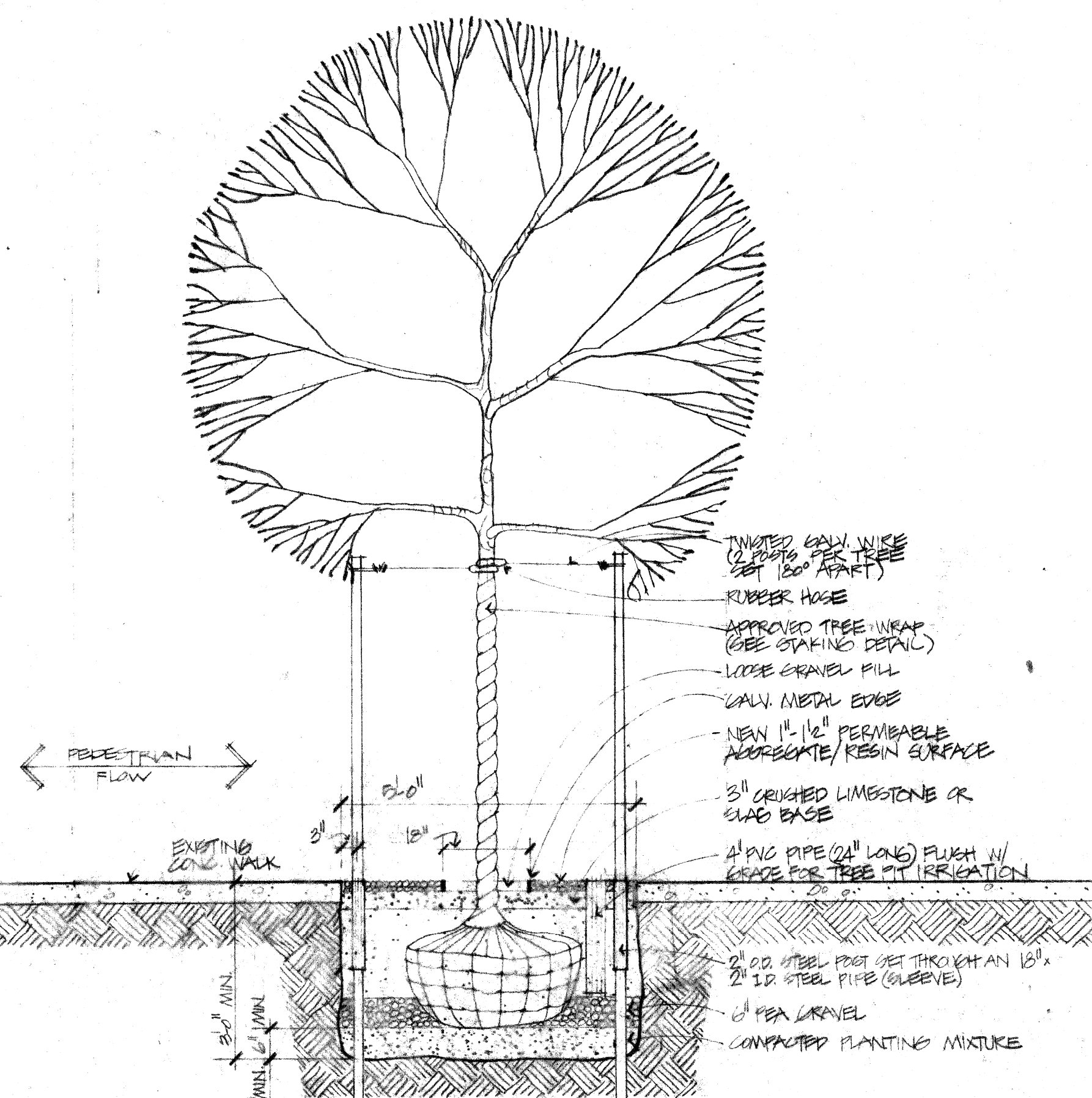
ISSUED FOR	DATE	DR.	DATE	JOB TITLE	SHEET TITLE	DRAWING NO.
PRELIM	1-19-74	TR.	1-11-76	CREEKTOWN	PAVING DETAILS	7
BIDDING	4-12-76	IN CHG.	APPROVED	AREA		
CONTRACT NO. 2296				IMPROVEMENT		

AS-BUILT 1-9-78

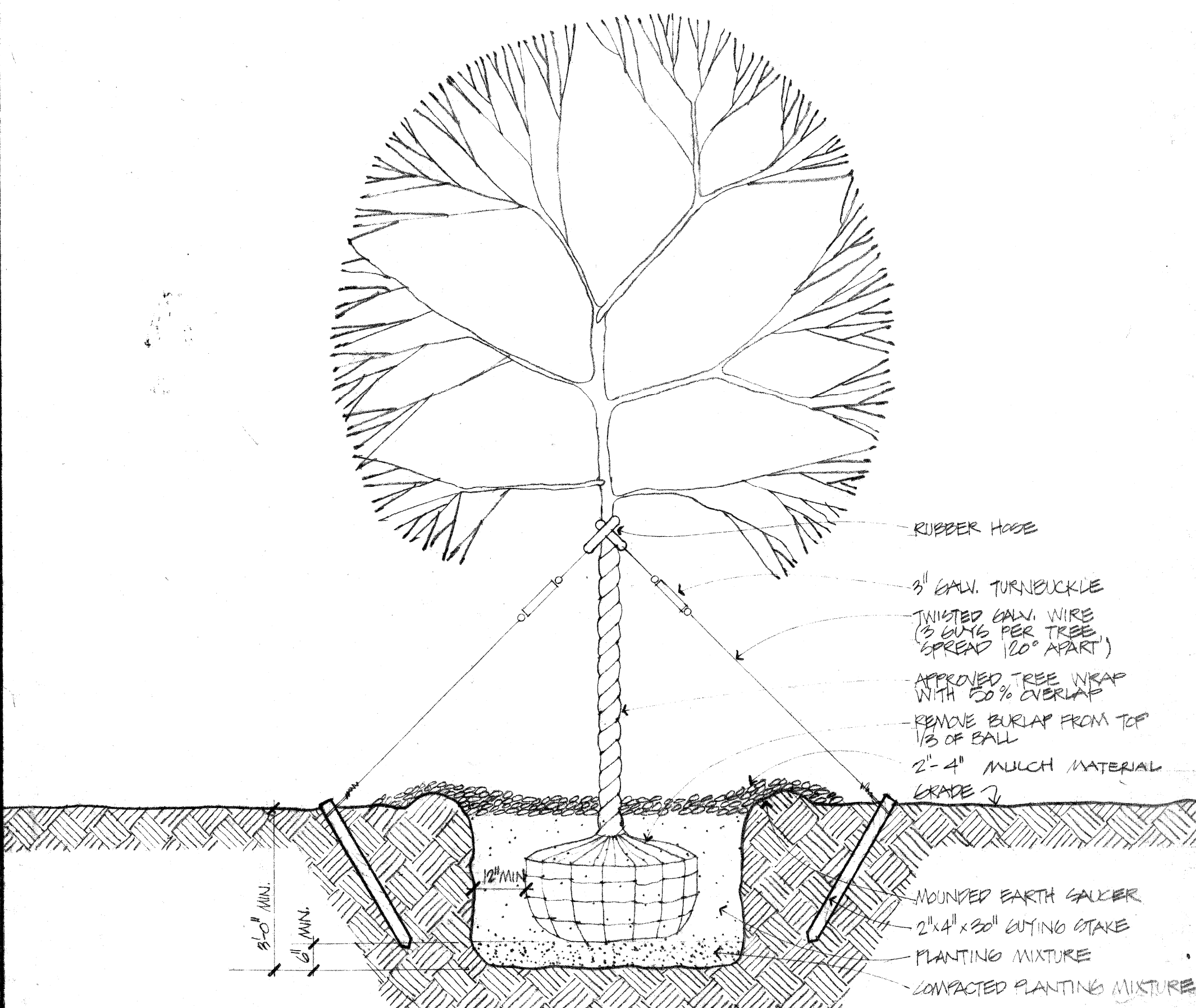




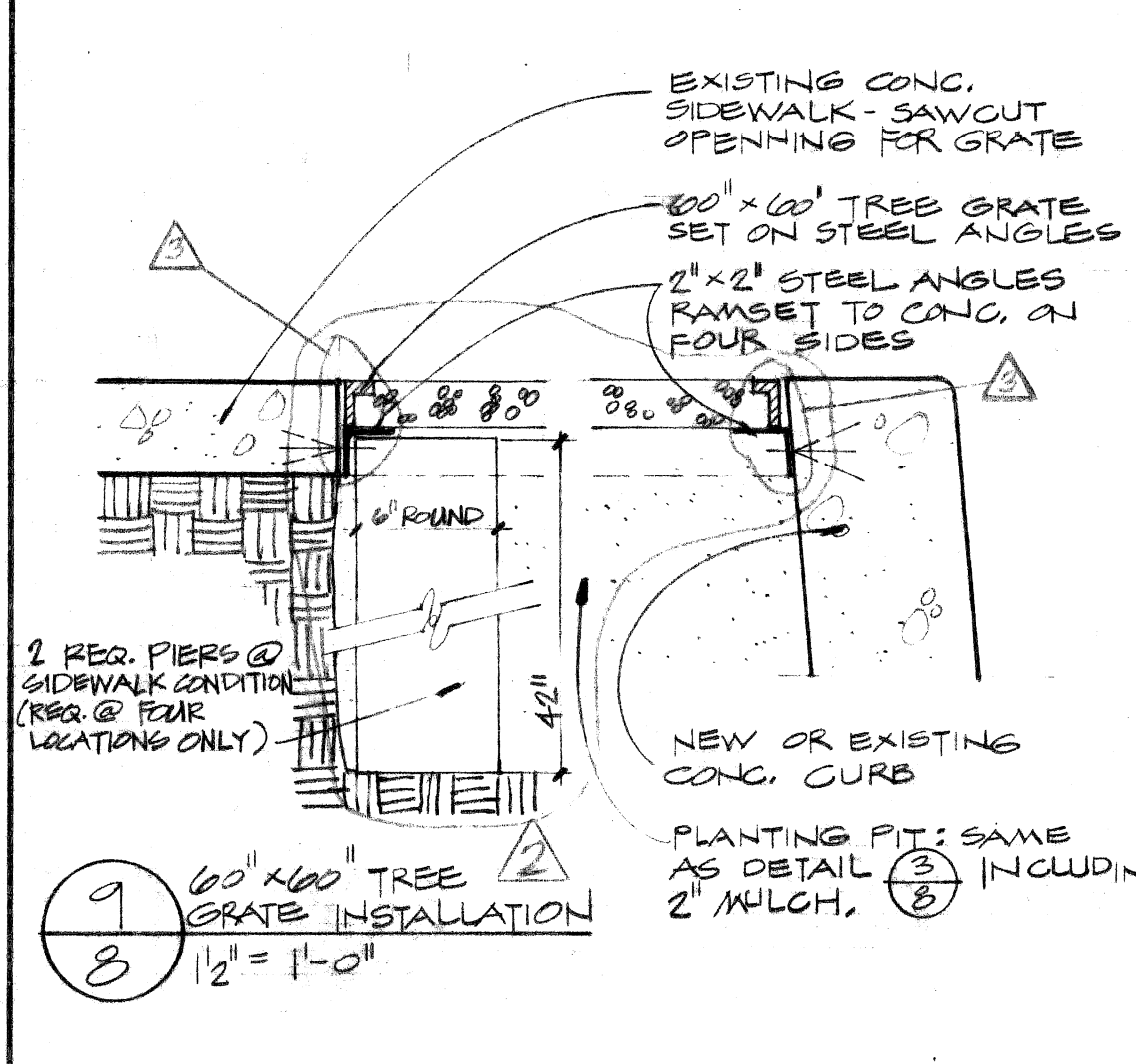
3 TYP. PLANTING DETAIL OF TREES W/ CAST IRON GRATES & GUARDS  
 8 GRATE INSTALLATION SHOWN HERE IS FOR 60\"/>



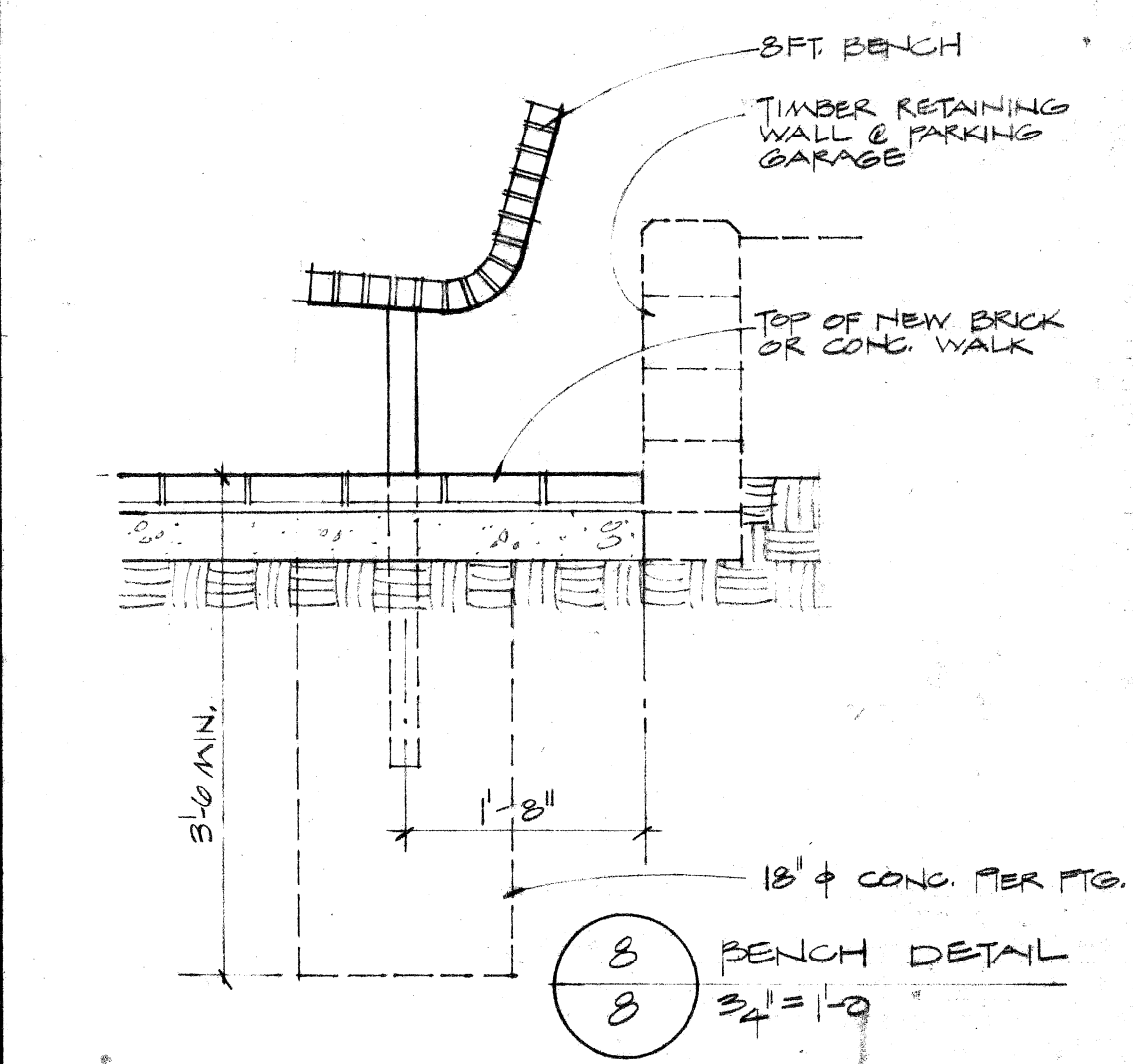
2 TYP. PLANTING DETAIL OF TREES W/ AGGREGATE/RESIN SURFACES  
 8 NO SCALE  
 NOTE: THIS DETAIL IS TO BE USED ONLY IF DEDUCTIVE ALTERNATE A3 IS SELECTED.



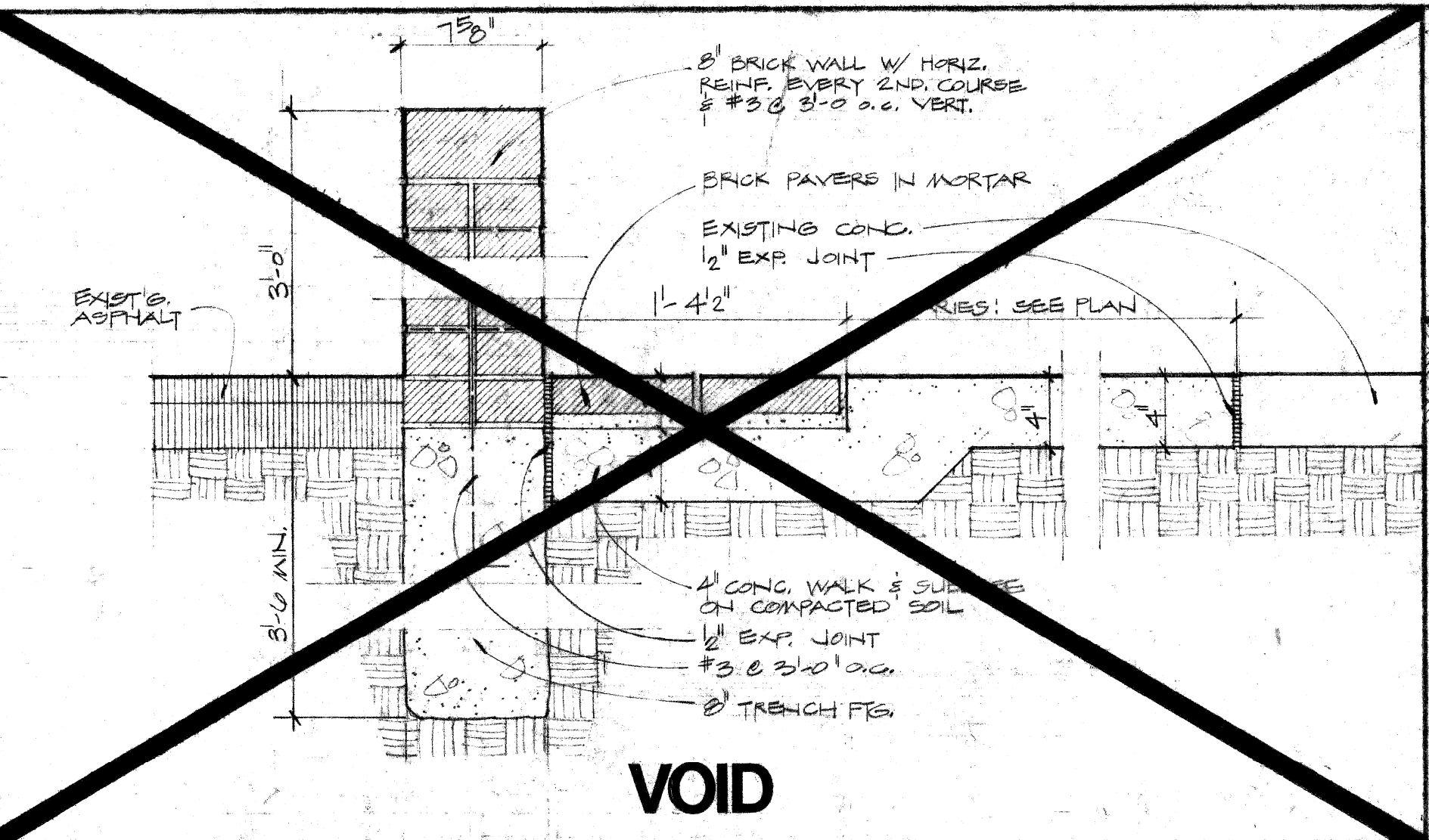
1 TYP. PLANTING DETAIL IN GENERAL PLANTING AREAS  
 8 NO SCALE



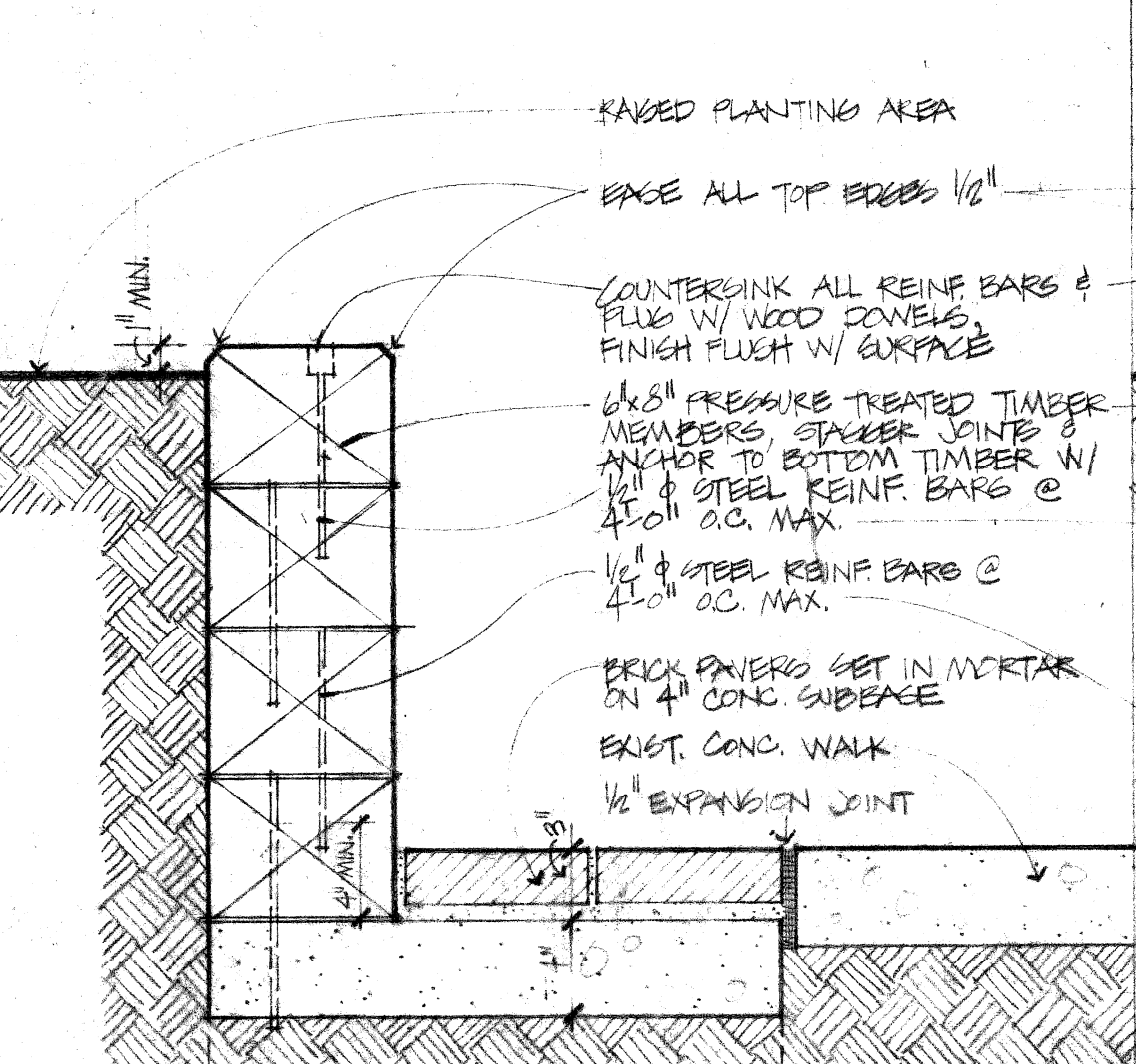
9 60\"/>



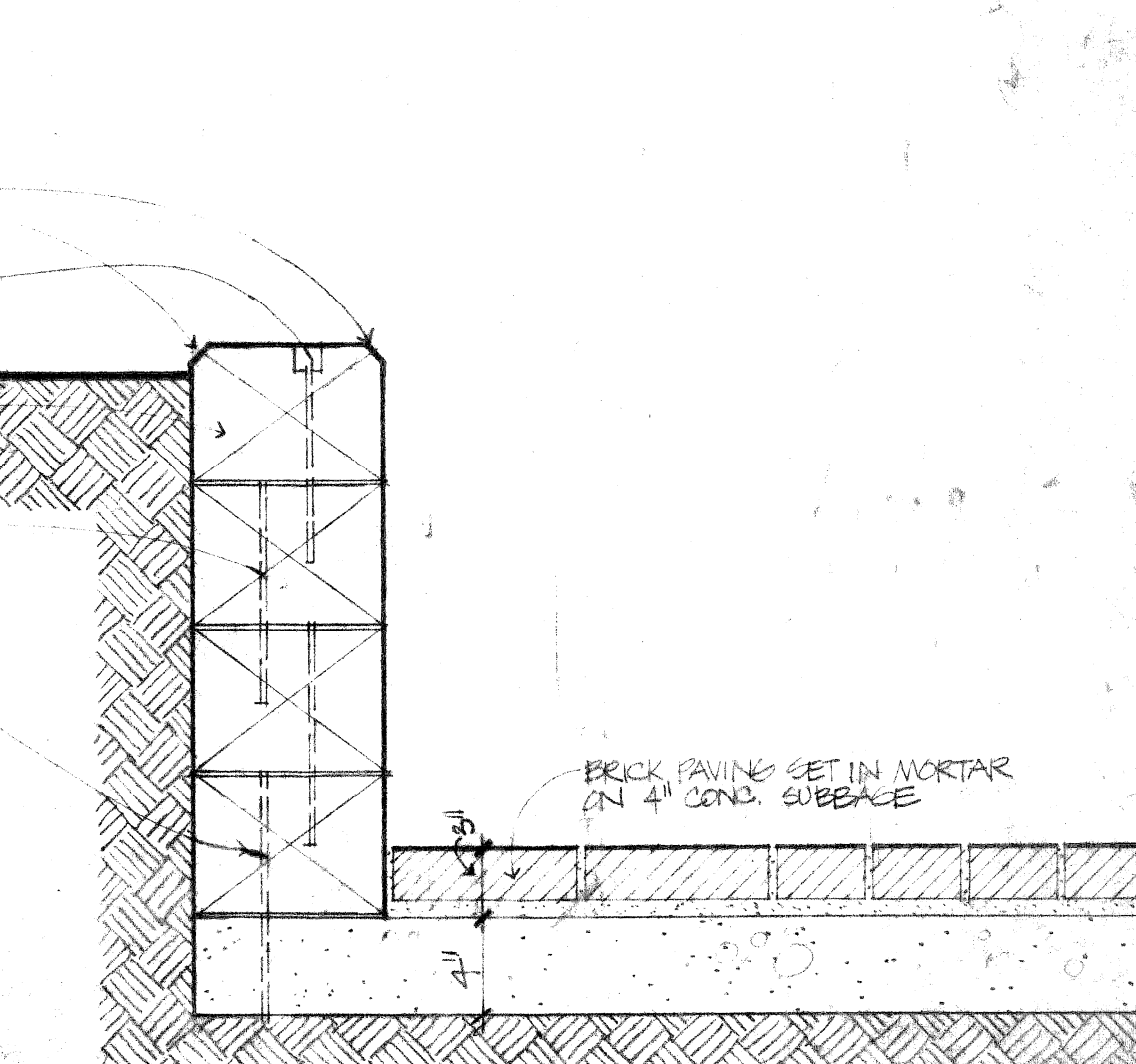
8 BENCH DETAIL  
 8 2\"/>



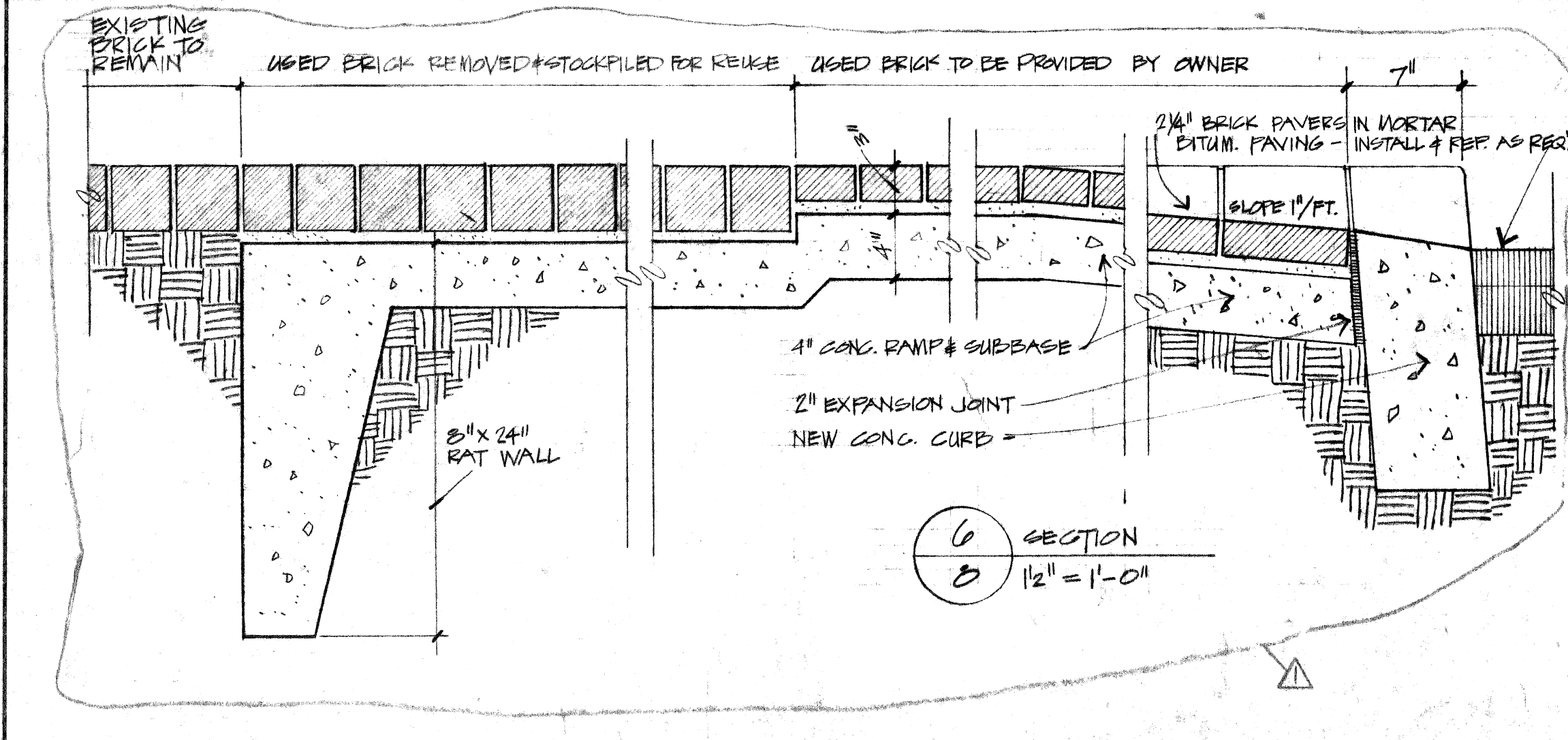
VOID



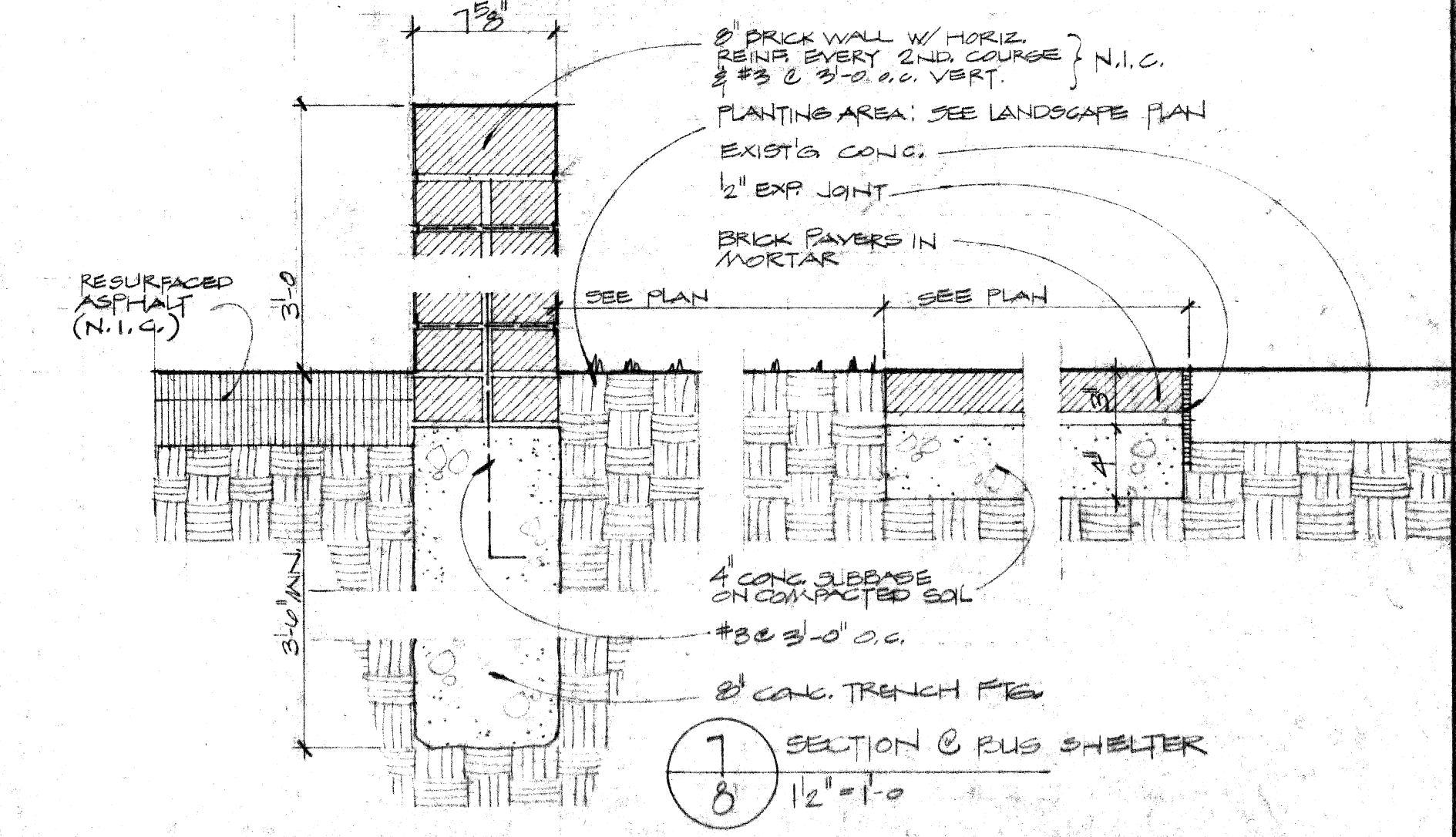
5 SECTION @ WOOD RET. WALL  
 8 1 1/2\"/>



4 SECTION @ WOOD RET. WALL  
 8 1 1/2\"/>



6 SECTION  
 8 1 1/2\"/>



7 SECTION @ RUS SHELTER  
 8 1 1/2\"/>

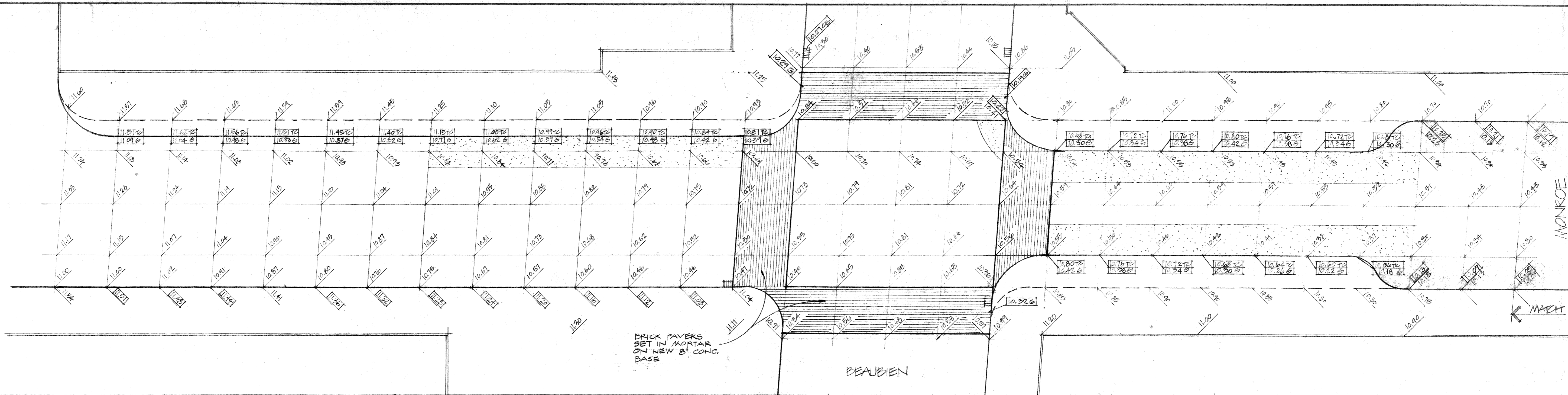
PLANS PREPARED BY:  
**CHRISTOPHER WZACNY & ASSOC., INC.**  
 ARCHITECTS & PLANNERS

**CITY OF DETROIT**  
 COMMUNITY & ECONOMIC DEVELOPMENT DEPARTMENT  
 350 E. CONGRESS, DETROIT, MICHIGAN 48226

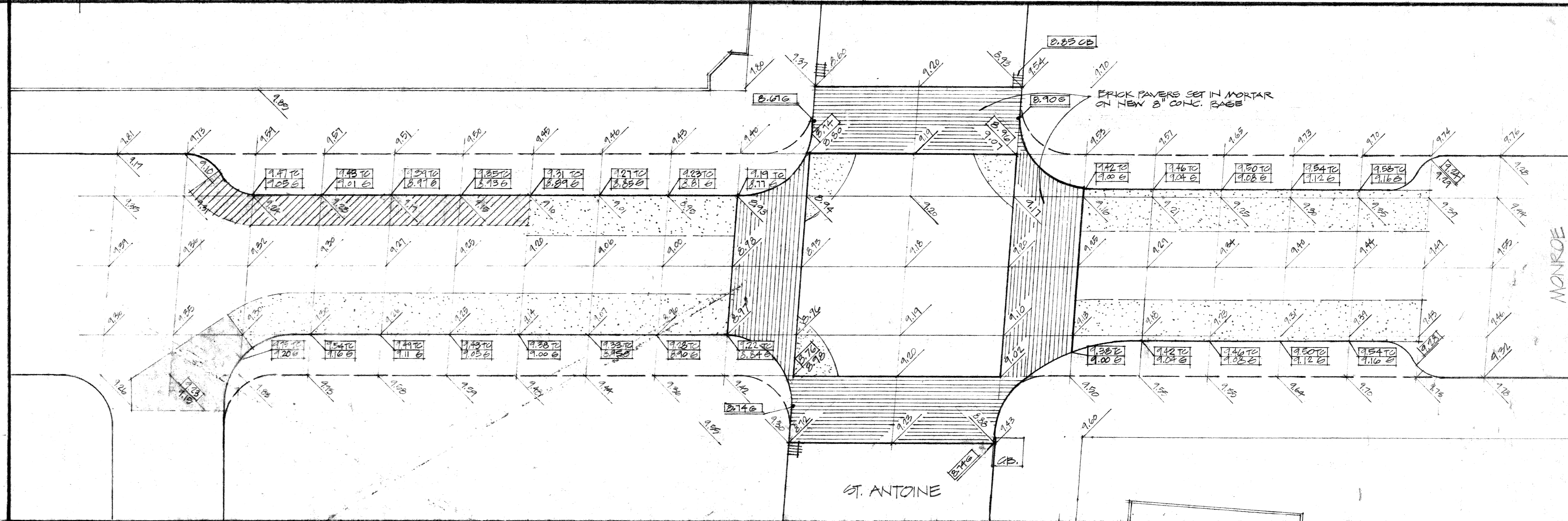
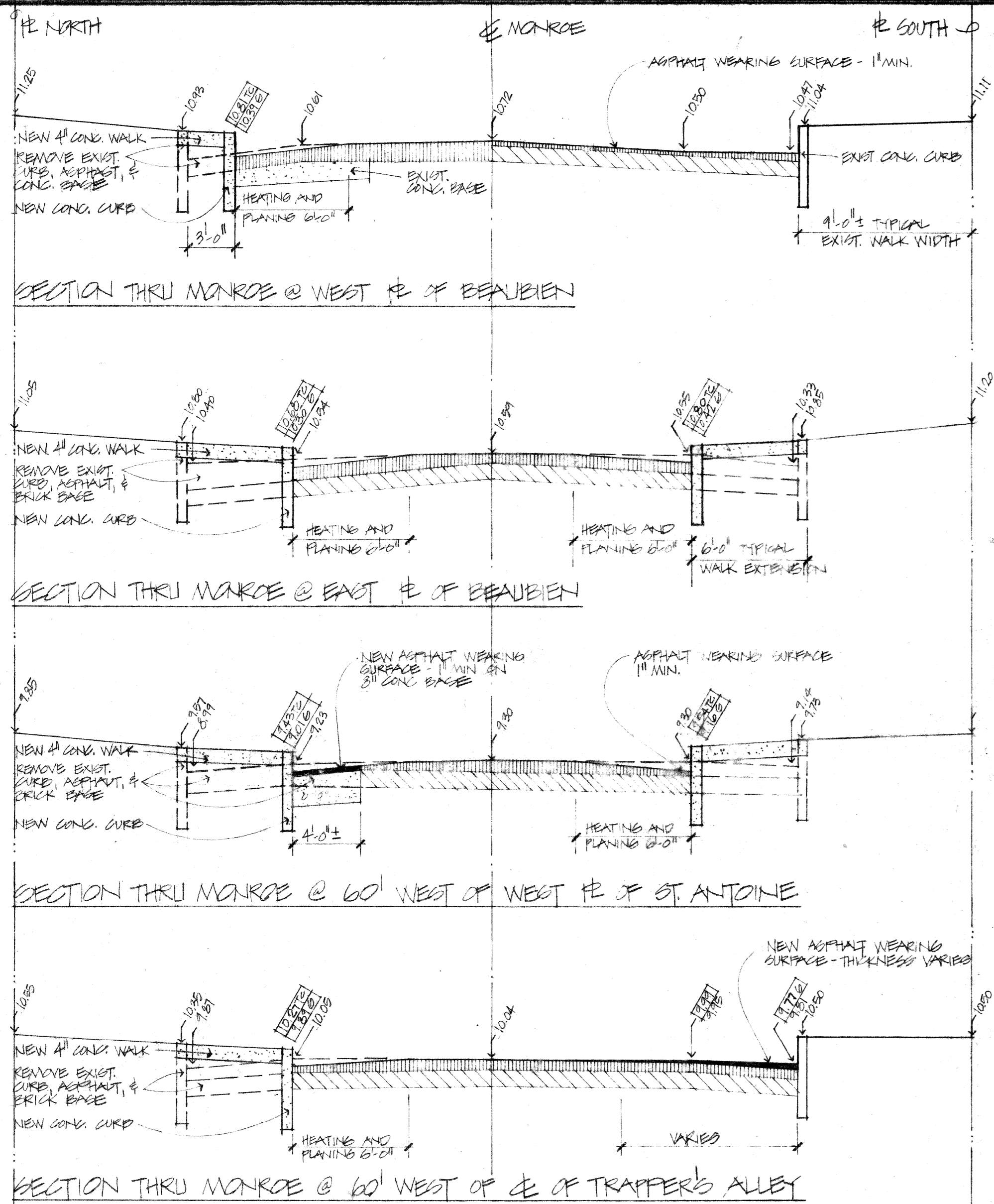
C.O. NO.	REVISION	DATE
3	ALTERATIONS TO TRAPPERS ALLEY ENTR.	7/22/76
6	ALTERATIONS TO TREE GRATE DETAIL	
2	TREE GRATE WELDING AS-BUILT 1-9-28	
ISSUED FOR:	DATE:	DR: CAGAN / ERGON
PRELIM	1-19-76	DATE: 1-19-76
BIDDING	4-12-76	FR: [Signature]
CONTRACT NO. 227C		APPROVED: [Signature]

JOB TITLE: CREEK TOWN AREA IMPROVEMENT  
 SHEET TITLE: LANDSCAPING DETAILS  
 DRAWING NO: **8**





BRICK PAVERS SET IN MORTAR ON NEW 8" CONC. BASE

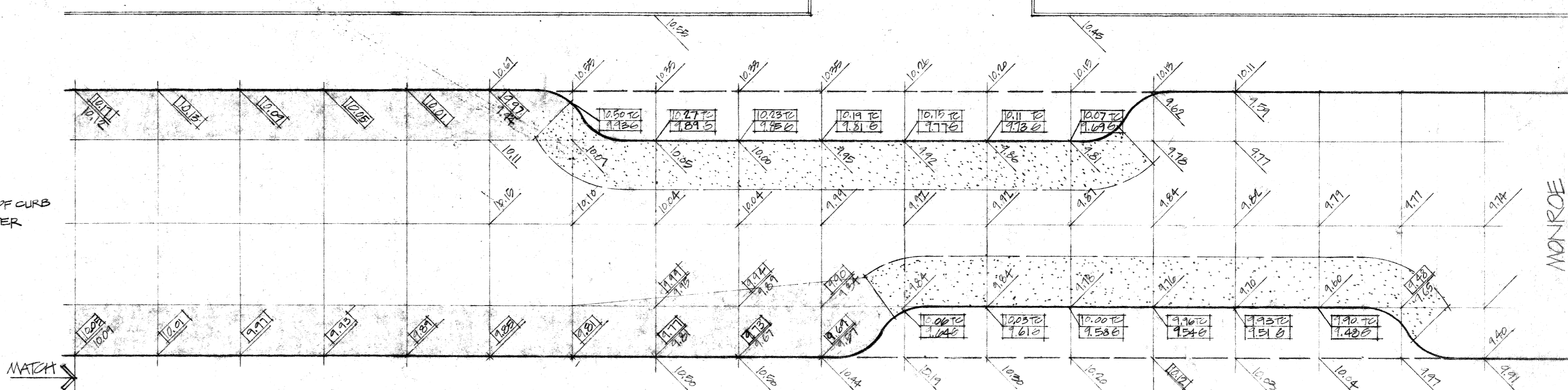


BRICK PAVERS SET IN MORTAR ON NEW 8\"/>

**NOTE:**

ALL BEGINNING AND ENDING POINTS, AND EXACT EXTENT OF HEATING AND PLANING, AND OF NEW ASPHALT WEARING SURFACE TO BE DETERMINED IN THE FIELD BY ARCHITECT AND/OR CITY ENGINEER

- 100.00 TC = NEW ELEVATION @ TOP OF CURB
- 100.00 G = NEW ELEVATION @ GUTTER
- 00.00 = EXISTING ELEVATION



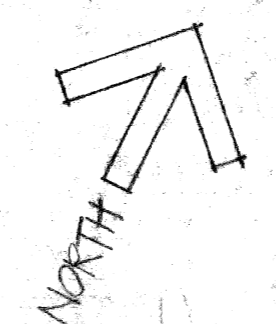
PLANS PREPARED BY  
**CHRISTOPHER WZACNY & ASSOC., INC.**

**SECTION KEY**

- ASPHALT PAVING (EXISTING)
- BRICK SUBBASE
- ASPHALT PAVING (NEW)
- NEW CONCRETE

**PLAN KEY**

- APPROXIMATE EXTENT OF HEATING & PLANING
- APPROXIMATE EXTENT OF NEW WEARING SURFACE ON EXISTG. PAVEMENT
- APPROXIMATE EXTENT OF NEW WEARING SURFACE ON NEW CONCRETE BASE



C.O. NO. REVISION		DATE	CITY OF DETROIT COMMUNITY & ECONOMIC DEVELOPMENT DEPARTMENT 350 E. CONGRESS, DETROIT, MICHIGAN 48226	
ISSUED FOR		DATE	DR. <i>CWZ</i>	DATE
AS-BUILT 1-9-78		1-17-76	JOB TITLE CREEK TOWN AREA IMPROVEMENT	
APPROVED BY	DATE	APPROVED BY	DATE	SHEET TITLE REPAIR PAVING PLANS 1"=10'-0" AND SECTIONS
<i>Christopher Wzacny</i>	4-12-78	<i>Christopher Wzacny</i>	4-12-78	DRAWING NO. <b>9</b>
CONTRACT NO. 229A		DRAWING NO. <b>9</b>		