6 BP - 9-24-42

SEWER	JOB NO.		PROGRESS	
INDEXED	BLUE PRINT ISSUED FOR:	DATE	START	FINISH
REVISIONS	GRADE ONLY			
	CATCH BASINS			
	PAVING-CLASS			
	DEPT. OF WATER SUPPLY			
	GAS CO.			

QUANTITIES	LOTS	CITY	LOTS	CITY
EXCAVATION				
STRAIGHT CURB NEW				
OLD CURB RESET				
CIRCULAR CURB				
PAVING				
CONCRETE BASE				

HOR. SCALE 1" = 100'	BOOK 1308 PAGE 34		
VER SCALE 1" = 2'	DATE 8-27-42		
PLAN E.S.	PROFILE E.S.	COMPUTED	
CHECKED	GRADE E.S.	CHECKED R3	
LOTS 2L	591 86	LENGTH	295 93
CITY 2L	72 63	LENGTH	36 32
TOTAL 2L	664 49	LENGTH	332 25
		LOTS	CITY
COST ADVERTISING BLANKS			
COST INSPECTION			

DESIGNED BY	E. E. Stapula
DRAWN BY	E. E. Stapula
TRACED BY	
CHECKED BY	H. J. Smurtz R3
APPROVED	
ENGINEER OF STREETS	
Martin R. Fisher	
CITY ENGINEER	

CARD NO

INDEX NO	TOPO NO
64	87

RECORD NO

DEPARTMENT OF PUBLIC WORKS DETROIT

CITY ENGINEER'S OFFICE --- DIVISION OF PAVING DESIGN

STREET PAVING PLAN

NAME OF STREET STRATHMOOR

FROM JAMES COUZENS HWY.

TO VASSAR

TYPE OF PAVEMENT 6" ONE COURSE CONC. WIDTH 30'

NUMBER OF SHEETS 1

SHEET NO 1

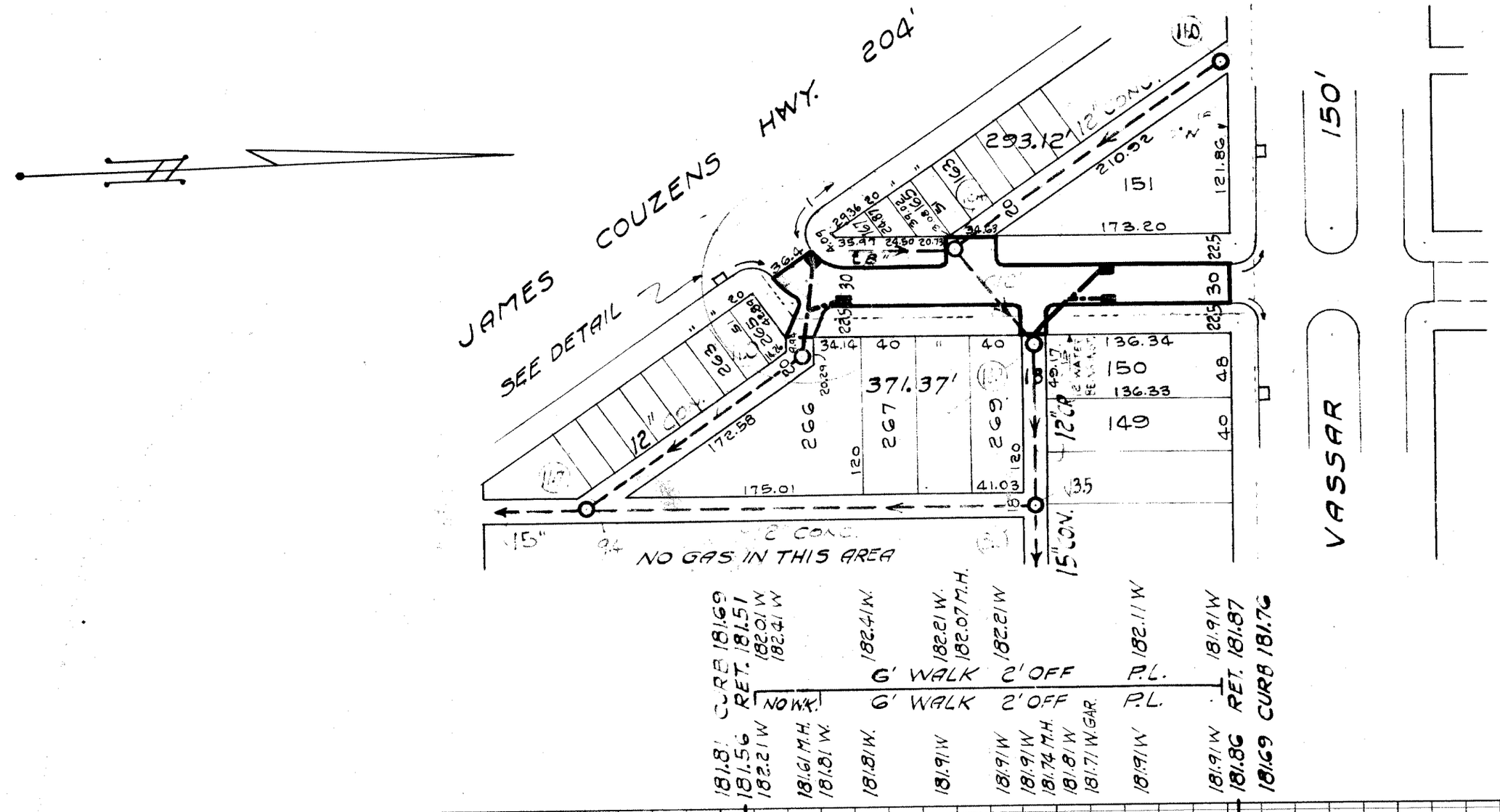

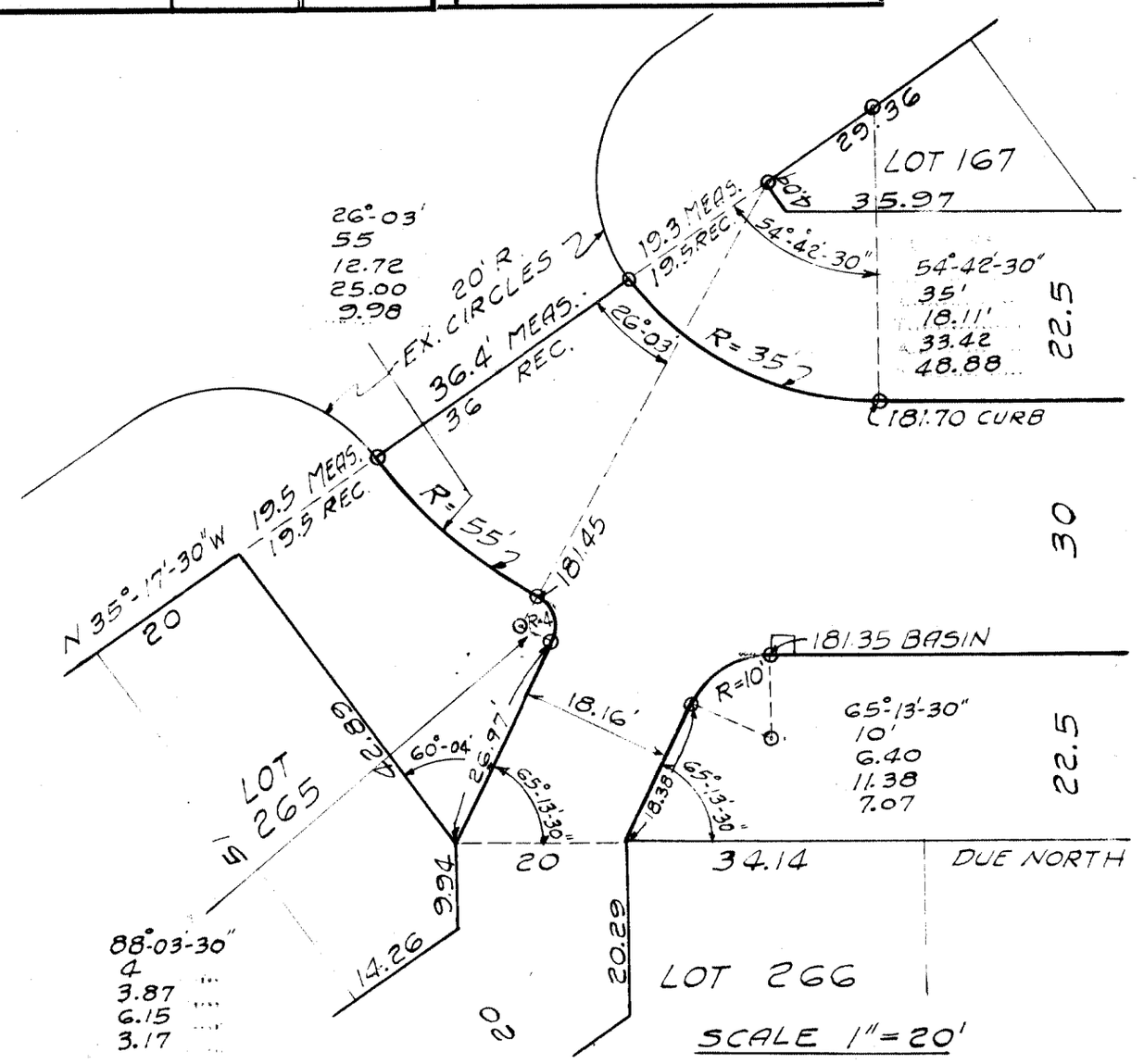

EXISTING BASINS
NEW "

BENCH MARKS

P.L.B.M. # 87.206 — X ON WEST END CULVERT N.E. COR. HUBBELL & 7 MI. RD. — 185.40

B.M. — + AT INSIDE INTERSECTION OF WKS. N.E. COR. JAMES COUZENS & STRATHMOOR — 182.34

B.M. — LETTER "G" ON TOP OF WATER GATE BET. CURB & WALK E.S. STRATHMOOR AT S.P.L. VASSAR — 181.89

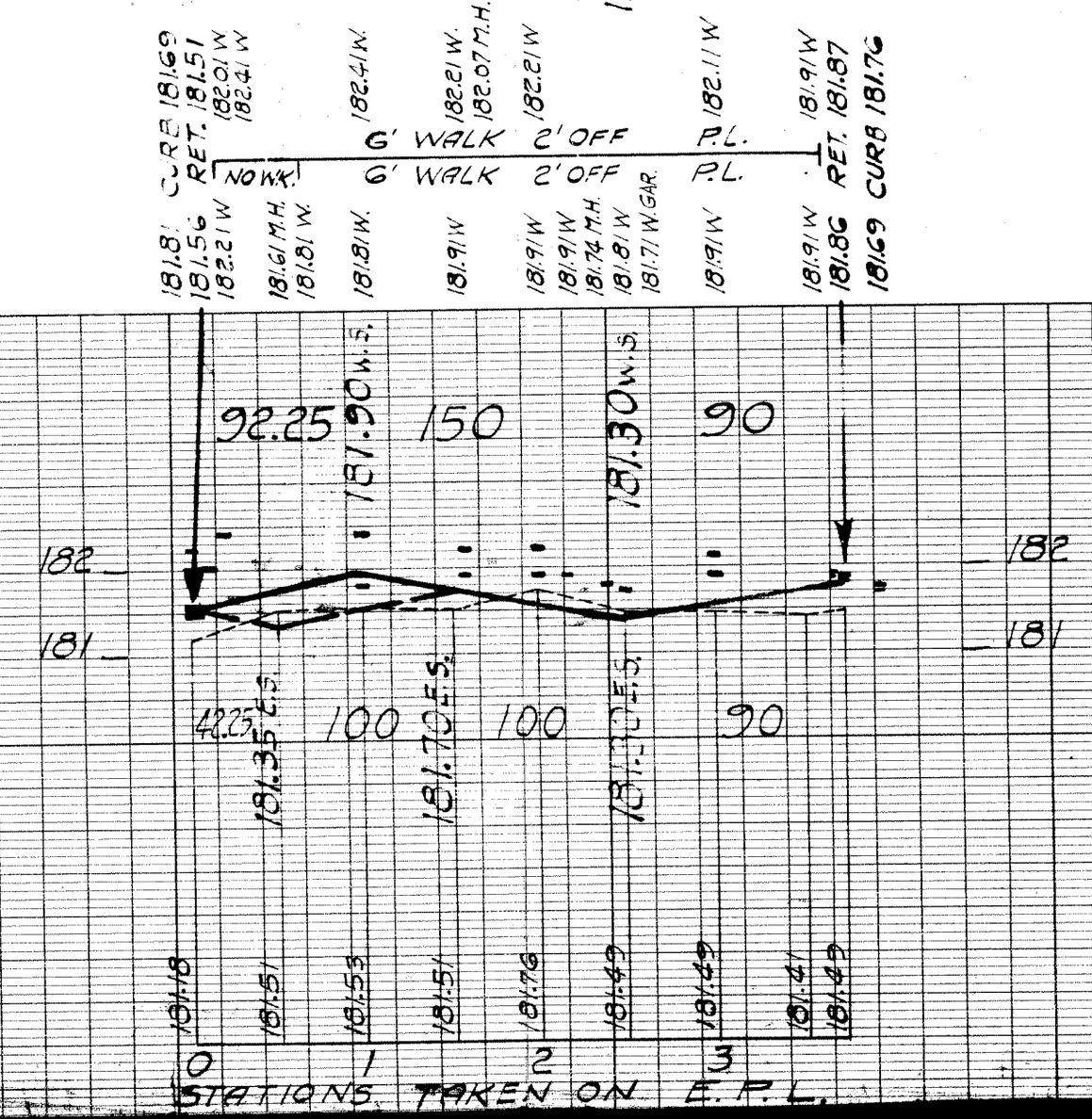

DRAINAGE COMPLETED .....

PAVING COMPLETED .....