10 B.P. 3/8/46
6 BP 8/27/46

CROSS SECTIONS

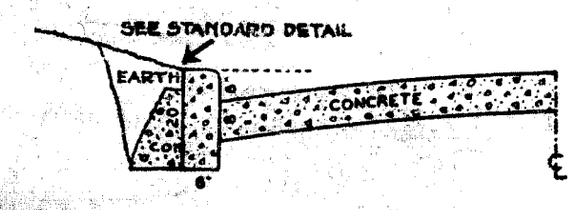

ONE COURSE CONCRETE WITH CONCRETE CURB



SHEET ASPHALT ON CONCRETE WITH STONE CURB

CIRCLES						
AT	NO	Δ	RADIUS	TANG.	ARC	SEG.

QUANTITIES	LOTS	CITY	LOTS	CITY
EXCAVATION				
STRAIGHT CURB NEW				
OLD CURB RESET				
CIRCULAR CURB				
PAVING				
CONCRETE BASE				

HOR. SCALE 1"=100'		BOOK 1320	PAGE 92
VER. SCALE 1"=2'		DATE 4-19-38	
PLAN K.B.	PROFILE K.B.	COMPUTED	
CHECKED	GRADE V.G.	CHECKED 9/22/38	
LOTS 2L	2 424 41	LENGTH	1 212 20
CITY 2L	100 -	LENGTH	50 -
TOTAL	2 524 41	LENGTH	1 262 20
		LOTS	CITY
COST ADVERTISING BLANKS			
COST INSPECTION			

CARD NO

INDEX NO 72 | TOPO NO 115

RECORD NO

DEPARTMENT OF PUBLIC WORKS DETROIT

CITY ENGINEER'S OFFICE --- DIVISION OF PAVING DESIGN

STREET PAVING PLAN

NAME OF STREET: STOUT AVE.

FROM: VASSAR

TO: PEMBROKE

TYPE OF PAVEMENT

WIDTH 26

NUMBER OF SHEETS 1

SHEET NO 1

APPLICATION #248-80 3-6-46

DESIGNED BY	V. Guillemetz	APPROVED
DRAWN BY	K. Bokhaus	W. J. Wallace ENGINEER OF STREETS
TRACED BY		
CHECKED BY	V. Guillemetz	Martin R. Fisher ASST. CITY ENGINEER

REVISED GRADE & DRAINAGE BOTH BLOCKS - Feb. 21-46

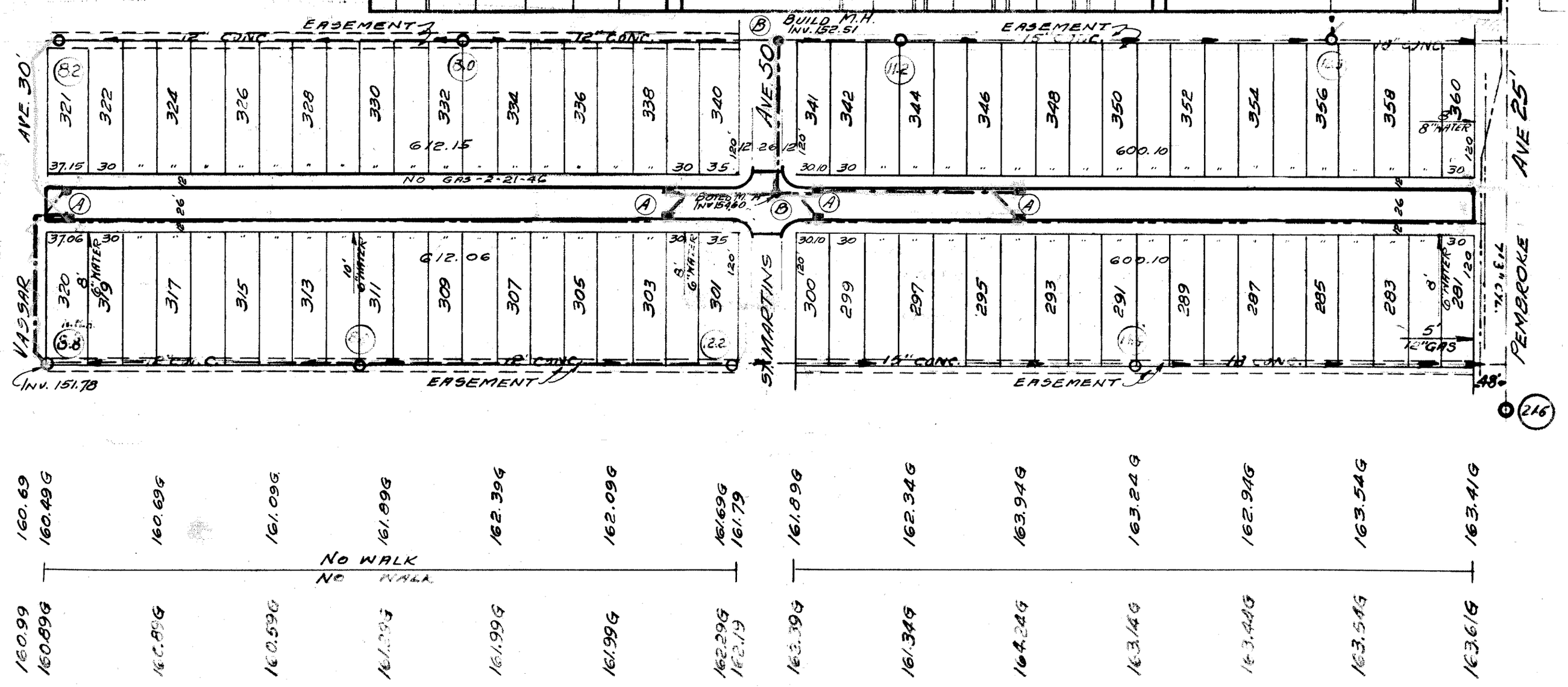

NOTE:-
(A) CONSTRUCT 8-STD 18"x12" Y CATCH BASINS COMPLETE AND CONNECT TO OUTLETS AS SHOWN
(B) CONSTRUCT 2-STD. M.H. COMPLETE

BENCH MARKS

ARROW ON HYD. N.W. HEYDEN & VASSAR. 165.46
NAIL IN 36" OAK, 60' N. OF VASSAR N.S. STOUT. 162.19
T.P. ON "S" IN SUPPLY WATER M.H., N.E. ST. MARTINS & STOUT. 161.74

EXISTING POOLS & BASINS.
NEW " " "

N.

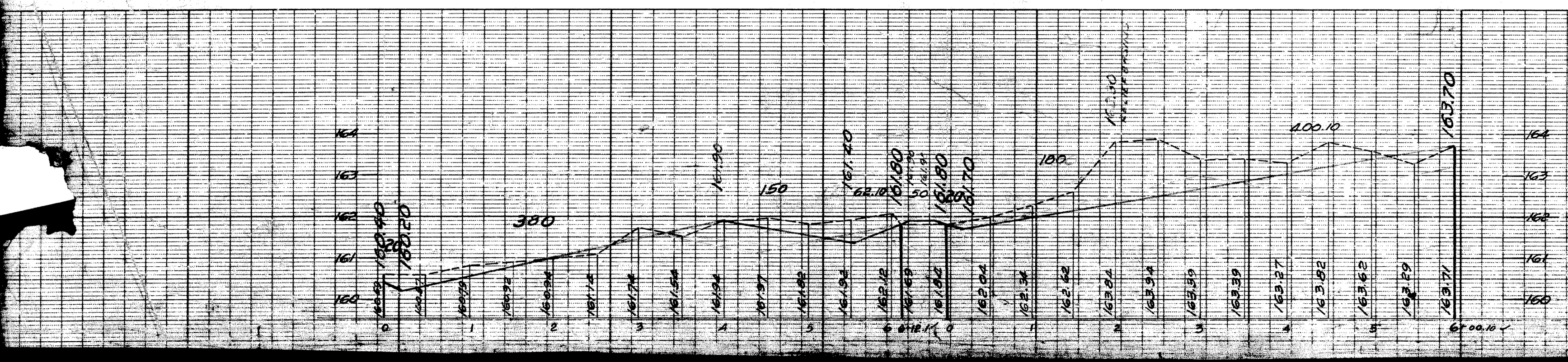

DRAINAGE COMPLETED
PAVING COMPLETED