CLASS "B" To WATER BD 7-25-38 INDEXED 7-25-38

W.P.A. B-1084

DEPARTMENT OF PUBLIC WORKS DETROIT

CITY ENGINEER'S OFFICE --- DIVISION OF PAVING DESIGN

STREET PAVING PLAN

NAME OF STREET: STOUT 50

FROM: FULLERTON

TO: SCHOOLCRAFT

TYPE OF PAVEMENT: 8" Macadam - Oil & Chips WIDTH: 26'-30'

NUMBER OF SHEETS: 1

SHEET NO. 1

CARD NO.

RECORD NO.

INDEX NO.	TOPO. NO.
76	111 112

HOR. SCALE	1"=100'	BOOK	1087	PAGE	67
VER. SCALE	1"=2'-0"	DATE	3-4-38		
PLAN	CLW	PROFILE	F.C.R.	COMPUTED	
CHECKED	J.M. 5-9-39	GRADE	VG	CHECKED	7/15/38
LOTS 2L	13992.87	LENGTH	6996.44		
CITY 2L	438 -	LENGTH	219 -		
TOTAL 2L	14430.87	LENGTH	7215.44		
			LOTS	CITY	
COST ADVERTISING BLANKS					
COST INSPECTION					

CIRCLES

AT	NO.	Δ	RADIUS	TANG.	ARC	REG.

QUANTITIES	LOTS	CITY	LOTS	CITY
EXCAVATION				
STRAIGHT CURB NEW				
OLD CURB RESET				
CIRCULAR CURB				
PAVING				
CONCRETE BASE				

CROSS SECTIONS

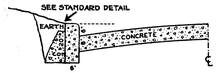

ONE COURSE CONCRETE WITH CONCRETE CURB

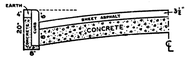

SHEET ASPHALT ON CONCRETE WITH STONE CURB

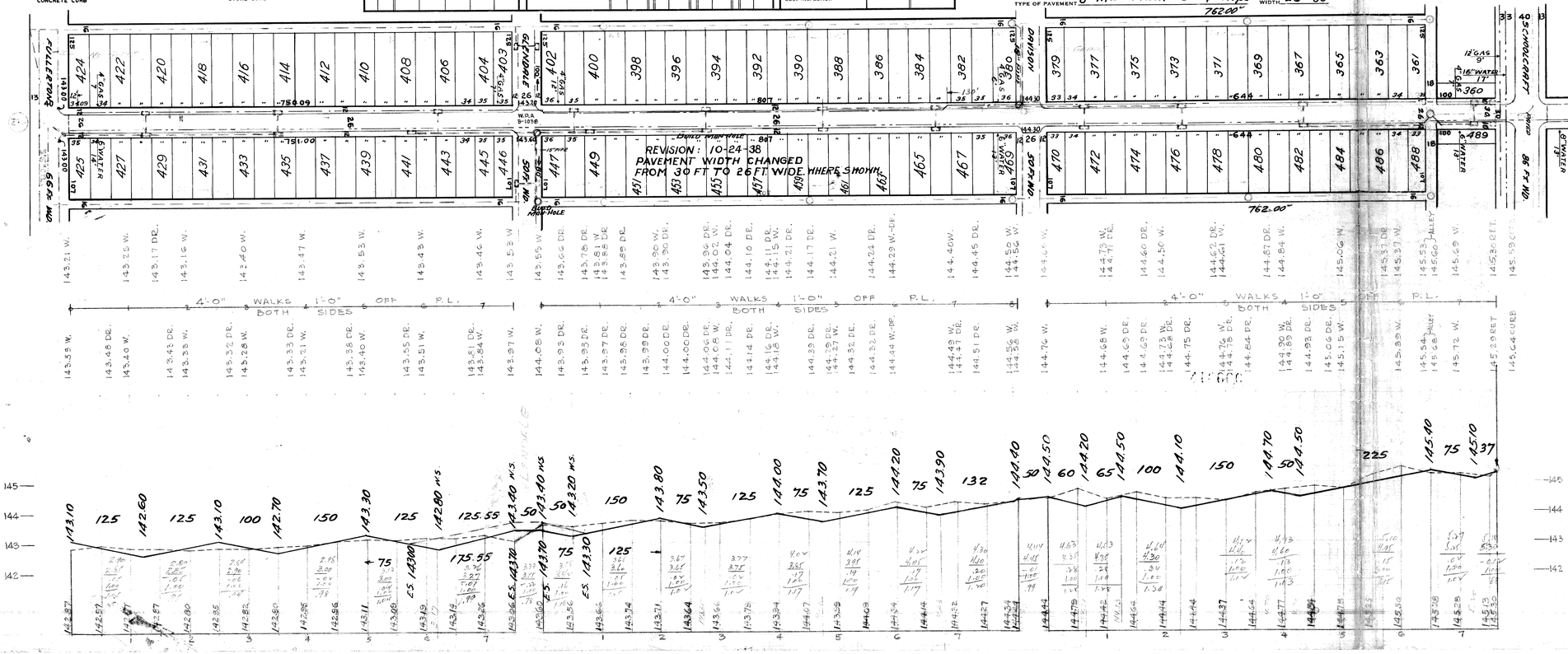

SUMP MANHOLE BASINS BY W.P.A.
Installed 12-3-38
Basins Set for 30 ft Pavement

EXISTING POOLS & BASINS
NEW

·BENCH MARKS·

"ARO" HYD. N.E. COR. STOUT	&	FULLERTON	146.567
" " S.E. " "	&	GLENDALE	146.997
" " S.E. " "	&	DAVISON	147.677
" " S.E. " "	&	SCHOOLCRAFT	149.337

WATER MAIN OK 7-27-38

DRAINAGE COMPLETED.....
PAVING COMPLETED 11-4-39

11-4-39

DESIGNED BY	F. Guillermoty	APPROVED
DRAWN BY	C. L. Wells	
TRACED BY		ENGINEER OF STREETS
CHECKED BY	F. Guillermoty	Martin R. Fisher ASS'T. CITY ENGINEER