


CROSS SECTIONS



AT NO.	A	CIRCLES	QUANTITIES	LOTS	CITY	LOTS	CITY
		RADIUS	EXCAVATION				
		TANG.	STRAIGHT CURB NEW				
		ARC	OLD CURB RESET				
		SEQ.	CIRCULAR CURB				
			PAVING				
			CONCRETE BASE				

VER. SCALE	PLAN	PROF. SCALE	DATE	BOOK	PAGE
1" = 4'	1/8"	1/8"	4-28-37	954	11

PLAN CHECKED	PROF. CHECKED	COMPUTED	INDEX
1/6	1/6	1/6	NO. 68
			NO. 83
			NO. 89

LOT	AREA	LENGTH	WIDTH
1	5841.79	2920.90	21.54
TOTAL	5889.00	2944.44	

DEPARTMENT OF PUBLIC WORKS
CITY ENGINEER'S OFFICE - DIVISION OF PAVING DESIGN

STREETS PAVING PLAN

STANBURY 66' & 60' W.D.

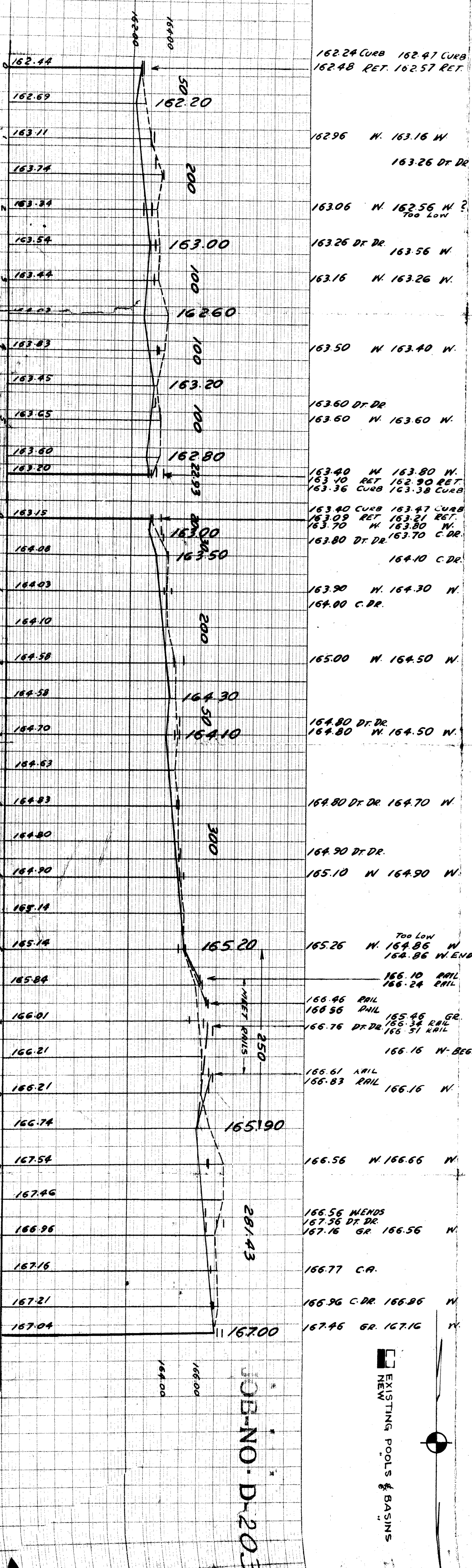
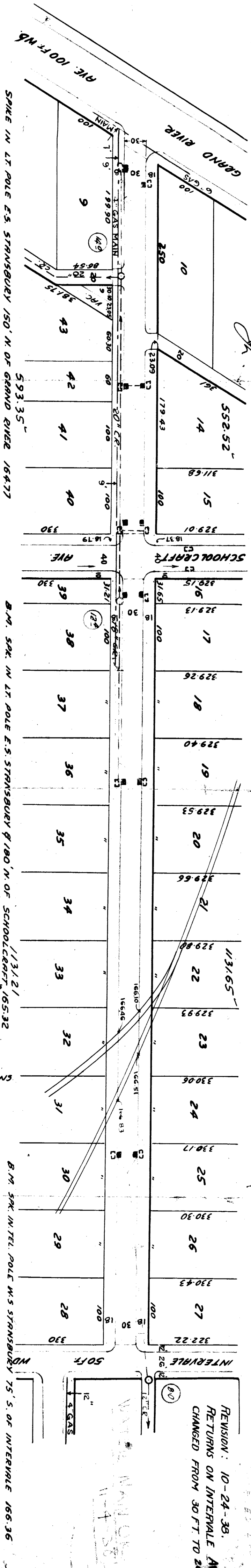
GRAND RIVER INTERVALE

LYNDON INTERVALE

REVISION: 10-24-38.
RETURNS ON INTERVALE AVE
CHANGED FROM 30 FT. TO 28 FT.

NUMBER OF SHEETS 2

SHEET NO. 1



JOB NO. D-2035

MPA 2044-1936-37

DETROIT

PI 001