DEPARTMENT OF PUBLIC WORKS DETROIT

CITY ENGINEER'S OFFICE --- DIVISION OF PAVING DESIGN

STREET PAVING PLAN

CARD NO.

INDEX NO 65 | TOPO. NO. 104

RECORD NO.

NAME OF STREET **PREVOST**

FROM **Mc NICHOLS**

TO **OUTER DRIVE**

NUMBER OF SHEETS 1

SHEET NO. 1

TYPE OF PAVEMENT _____ WIDTH _____

EXISTING POOLS & BASINS

NEW " " "

BENCH MARKS

TRACK SPIKE IN S.S. 18" OAK S.S. Mc NICHOLS 120' W. OF PREVOST — 178.87

F. 3 IN 53' 300' N. Mc NICHOLS W.S. PREVOST — 178.94

F. 9 IN 39 IN WALK 286 FT. N. OF SANTA MARIA — 179.41

3+85 N. OF OUTER DRIVE ON E.S. PREVOST 18" OAK — 181.88

QUANTITIES	LOTS	CITY	LOTS	CITY
EXCAVATION				
STRAIGHT CURB NEW				
OLD CURB RESET				
CIRCULAR CURB				
PAVING				
CONCRETE BASE				
COST ADVERTISING BLANKS				
COST INSPECTION				

HOR. SCALE 1" = 100' | BOOK 1001 | PAGE 70

VER. SCALE 1" = 2' | DATE 11-10-38

PLAN W.E. | PROFILE W.E. | COMPUTED

CHECKED | GRADE 1.6 | CHECKED 7/6/39

LOTS 2L	2171 80	LENGTH	1085 90	
CITY 2L	302 00	LENGTH	151 00	
TOTAL 2L	2473 80	LENGTH	1236 90	
			LOTS	CITY

DESIGNED BY V. Guillemotte

DRAWN BY W. Enlow

TRACED BY Chas H. Allen

CHECKED BY V. Guillemotte

APPROVED

W. Wallace — ENGINEER OF STREETS

Martin Fischer — ASS'T CITY ENGINEER

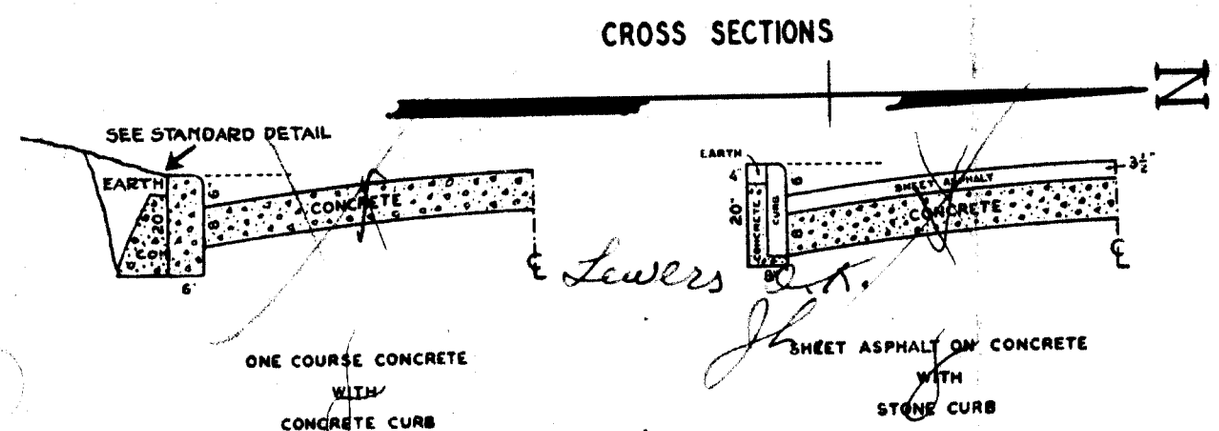

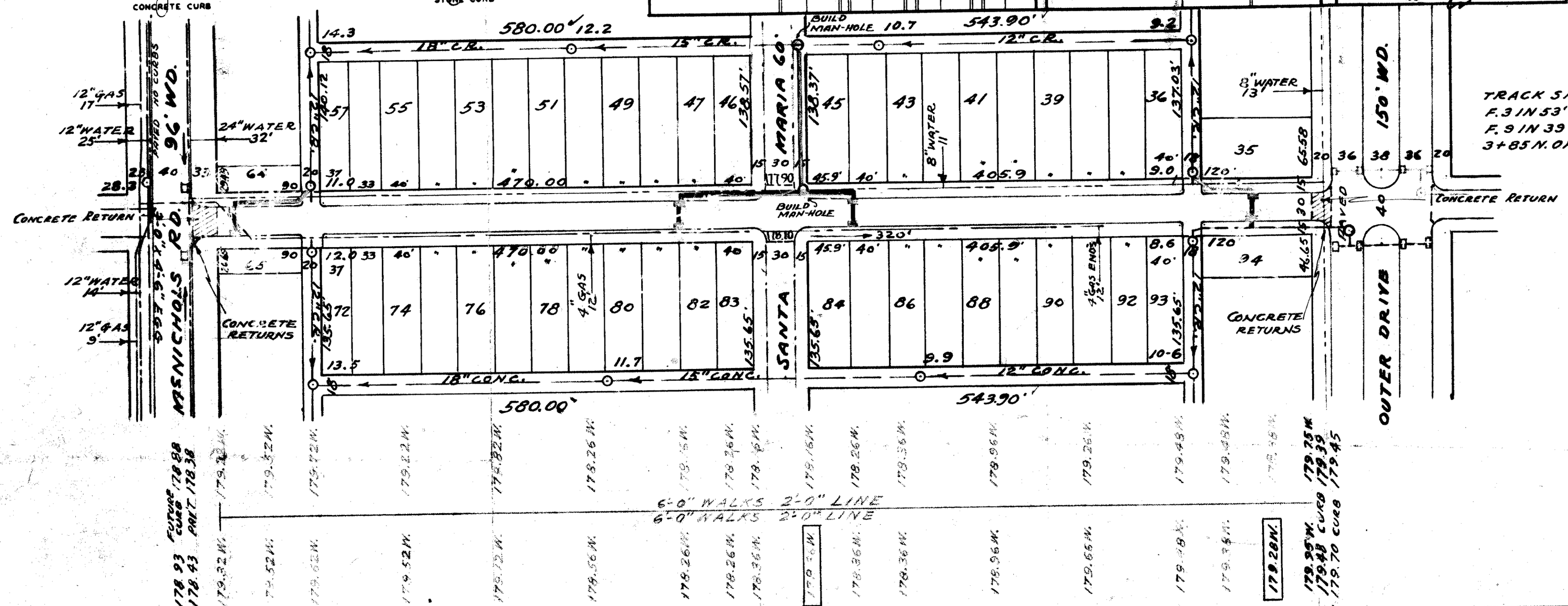

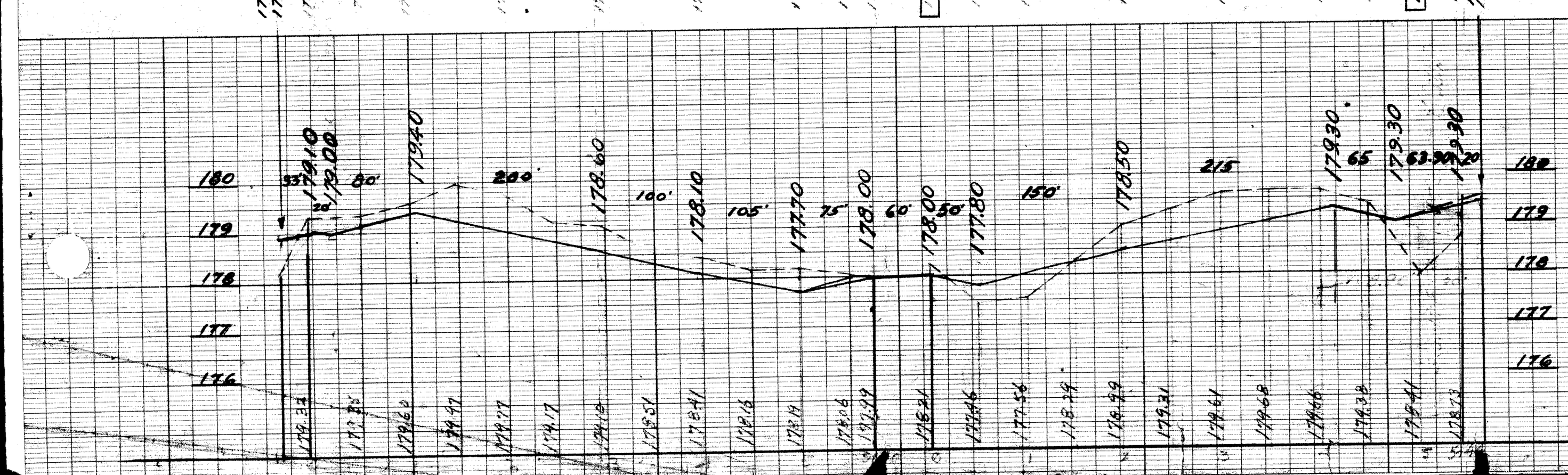

Water Mains O.K.
7-11-39

D-1093