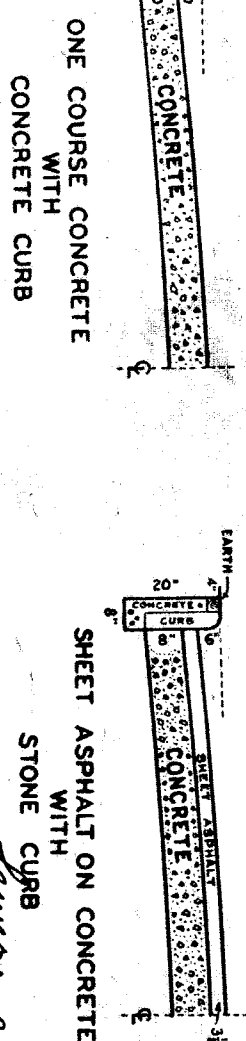


CROSS SECTIONS

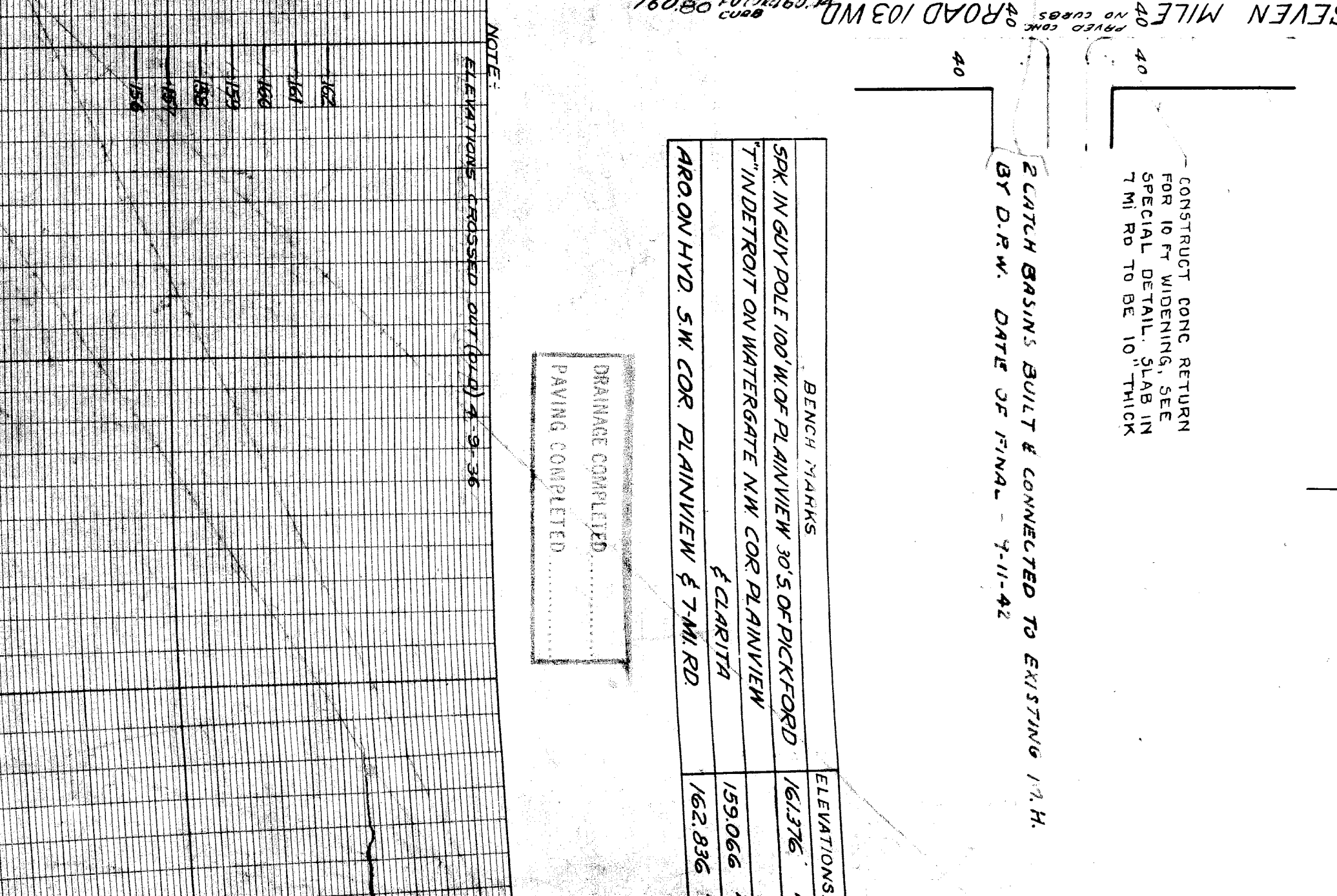
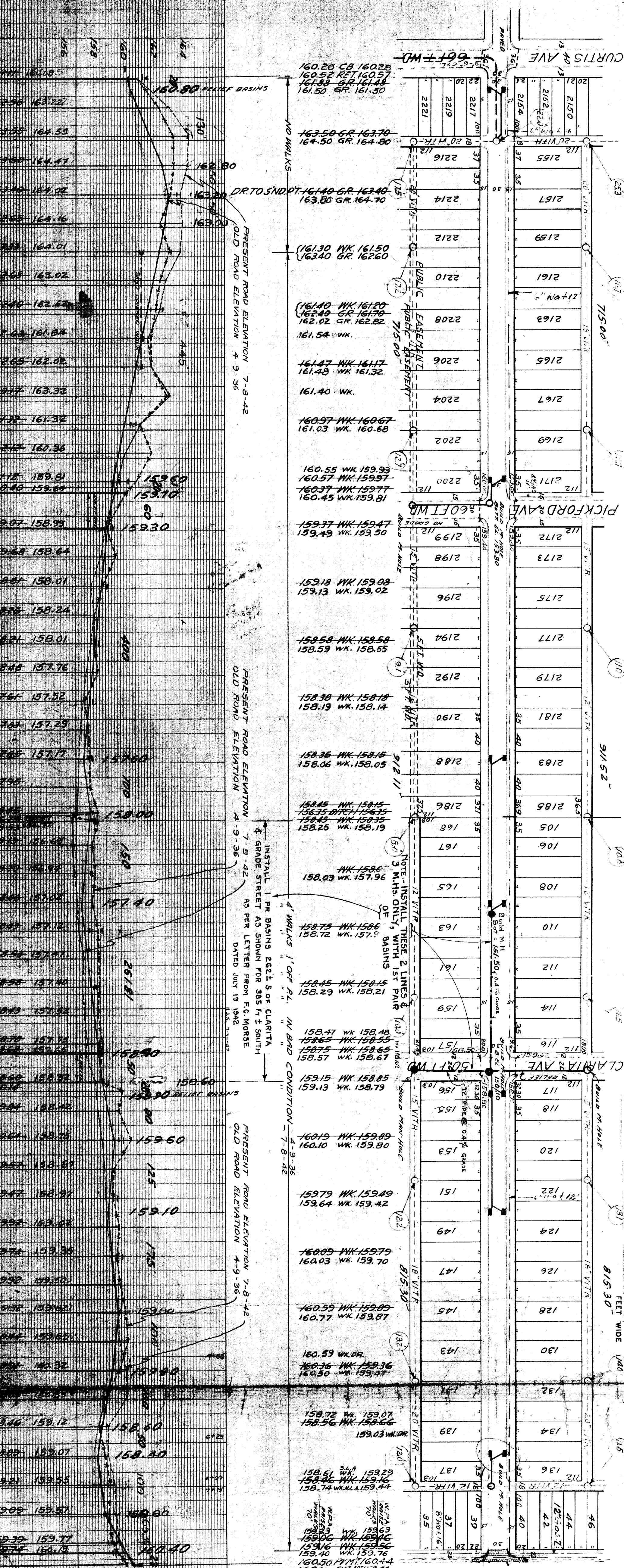


AT NO.	Δ	RAD.	TAN	ARC	SEG.	QUANTITIES	LOTS	CITY
						EXCAVATION		
						STRAIGHT CURB NEW		
						CIRCULAR CURB		
						PAVING		
						CONCRETE BASE		
						STONE HEADER		

LOTS	CITY	RECORD NO.	DATE	PLAN	SCALE	DATE	PLAN	SCALE

DEPARTMENT OF PUBLIC WORKS, DETROIT, MICH.
CITY ENGINEERS OFFICE - DIVISION OF PAVING DESIGN
STREET PAVING PLAN
PLAINVIEW ROAD 60 FT. W.D.
CURTIS AVE.
SEVEN MILE ROAD

TOPO MAP # 114
TYPE OF PAYMENT
SEVEN MILE ROAD



CONSTRUCT CONC RETURN FOR 10 FT WIDENING, SEE SPECIAL DETAIL, 3' x 12' IN T.M. RD TO BE 10' THICK
BY D.R.W. DATE OF FINAL - 7-11-42