

**STREET PAVING PLAN
CITY OF DETROIT**

DEPARTMENT OF PUBLIC WORKS - CITY ENGINEERS OFFICE

NAME OF STREET **PEMBROKE**


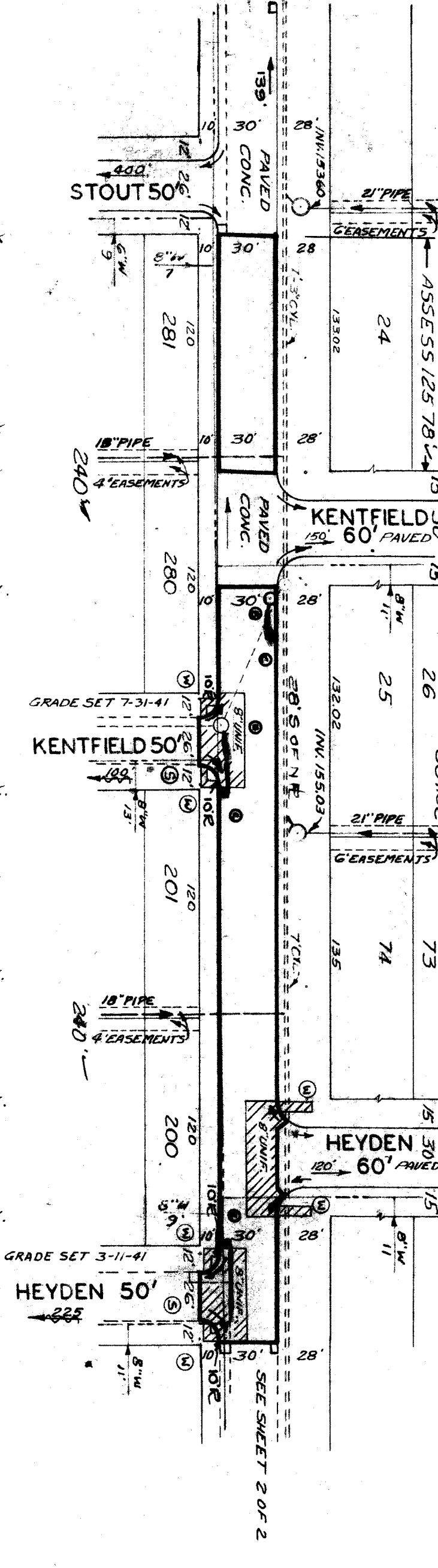
FROM **E.P.L. OF STOUT SOUTH SIDE**
TO **E.P.L. OF HEYDEN SOUTH SIDE**

TYPE OF PAYMENT **8 6 8 ONE COURSE CONCRETE INTEGRAL CURB**
8" UNIFORM AT STREET INTERSECTION EXCEPT AS NOTED

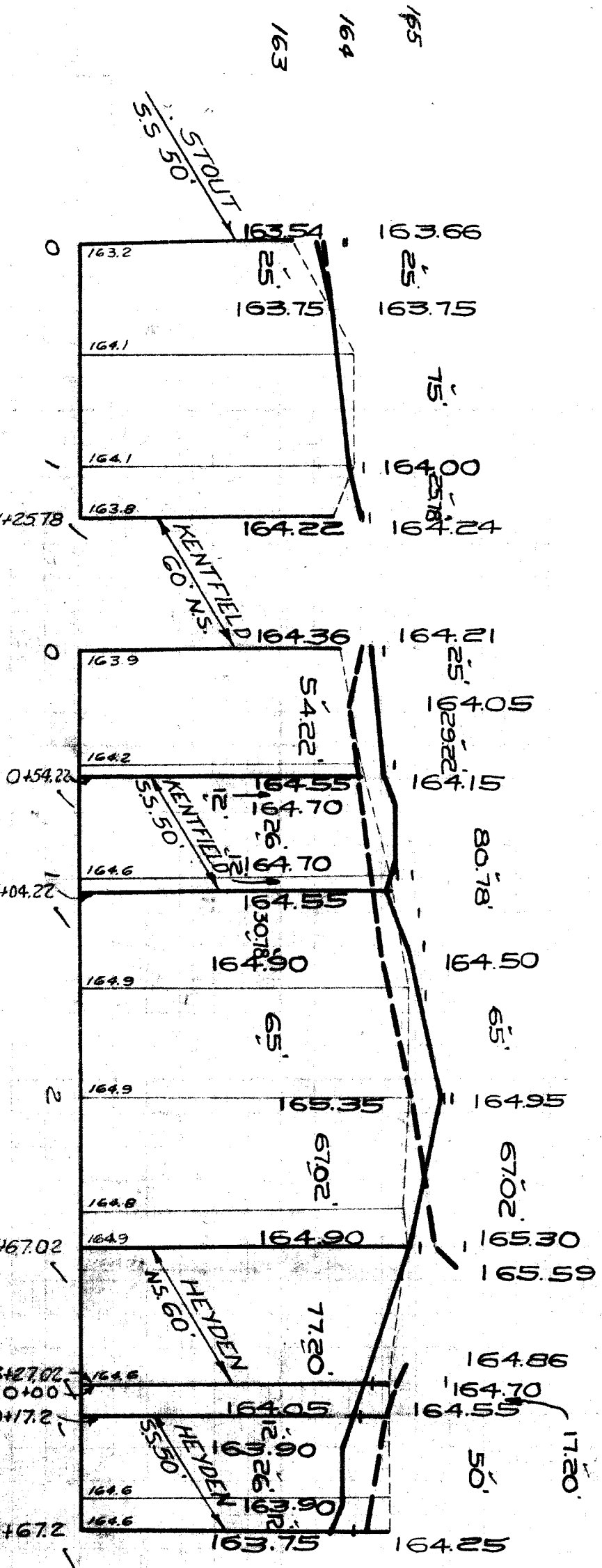
BENCH MARKS ELEV. **159.089 REC. 166.899 REC. 160.889 REC.**

SHEET **1** OF **2** SHEETS
30 FT. WD.

DATE	REVISIONS	BEFORE STARTING CONSTRUCTION	QUANTITIES	ESTIMATED	PETITION	MADE BY	CHECKED BY	INDEX
DEC 27 1949	C-323 C-324 C-325 C-326 C-327 C-328	CONTRACTOR MUST CHECK WITH UTILITIES FOR LOCATIONS OF EXISTING STRUCTURES WHETHER OR NOT INDICATED ON PLANS. SCALE	EXCAVATION NEW CURB PAVING TEST CORES SIDEWALK MANHOLES BASINS	CU YDS. LIN. FT. SQ. YDS. SQ. FT. ADJUST ADJUST CONSTRUCT	CITY	NO. 2811 ASSIGNMENT NO. 325CH-7 BOOK NO. 1773 PG. 44	DATE 7-20-54 GROUP LEVEL DATE 12-20-55	72
	C-329 C-330	LOTS & ALLEYS 1"=60' STREET WIDTH 1"=60' VERTICAL 1"=2' DRAINAGE COMPLETED 7-18-49 PAVING COMPLETED 6-14-57			TOTAL DATE OF DRAW'G. 12-29-55	ESTIMATE SEWER APPROVED OK FINAL CHECK APPROVED	ENGINEER OF STREETS CITY ENGINEER	115
	C-331 C-332 C-333 C-334 C-335 C-336 C-337 C-338				LOT 21 CITY 21			



163.15 GUT	163.08 WK	164.26 WK	164.99 WK.	165.74 WK.	164.08 WK
162.96 GUT	163.97 WK	164.34 WK	165.01 WK.	164.90 WK.	
163.93 WK		163.66 GUT	164.90 GUT	164.28 GUT	
		163.42 GUT	164.62 GUT	165.49 WK.	
		164.21 WK	164.78 GUT	164.35 WK.	
		163.64 GUT	164.51 WK	164.18 WK.	
		164.70 WK	164.70 WK		
		164.73 WK	165.14 GAR		
		164.99 WK.	165.09 GAR		
		165.16 WK			
		165.57 WK			
		165.03 WK			
		165.74 WK.			
		164.28 GUT			
		164.62 GUT			
		165.49 WK.			



NOTE: FOR SYMBOLS (A) ETC. SEE STD DETAIL DRWG C-327
HORIZONTAL CONTROL BY EXISTING RETURNS