3046 A-3098 OK 8 PRINTS 2-1…

DEPARTMENT OF PUBLIC WORKS DETROIT MICH…
CITY ENGINEER'S OFFICE – DIVISION OF PAVING DESIGN…

STREET PAVING PLAN

NAME OF STREET: MITCHELL AVE 50'
FROM: KALSH
TO: SEVEN MILE RD.
TYPE OF PAVEMENT
FEET WIDE

NUMBER OF SHEETS	SHEET NUMBER
1	1

CARD NO.
RECORD NO.

Hor. Scale 1" = 100'		Bk. 986 Pg. 20		
Ver. Scale 1 = 10'		Date 4-27-31		
Plan	L.R.	Profile	L.R.	Comp.
Checked	W.C.	Grade	J.T.W. / I.G.	Checked 3/9/38
Lots (2L)	922.74	Length	461.37	
City "	116 -	"	58 -	
Total "	1038.74	"	519.37	
		LOTS	CITY	
Cost Advertising Blanks				
Cost Inspection				

CIRCLES						
AT	NO.	Δ	Rad.	Tan.	Arc.	Seg.

QUANTITIES	LOTS	CITY	LOTS	CITY
EXCAVATION				
STRAIGHT CURB-NEW				
OLD CURB RESET				
CIRCULAR CURB				
PAVING				
CONCRETE BASE				
STONE HEADER				

CROSS SECTIONS



ONE COURSE CONCRETE WITH CONCRETE CURB



SHEET ASPHALT ON CONCRETE WITH STONE CURB

Sewers O.K. JL.

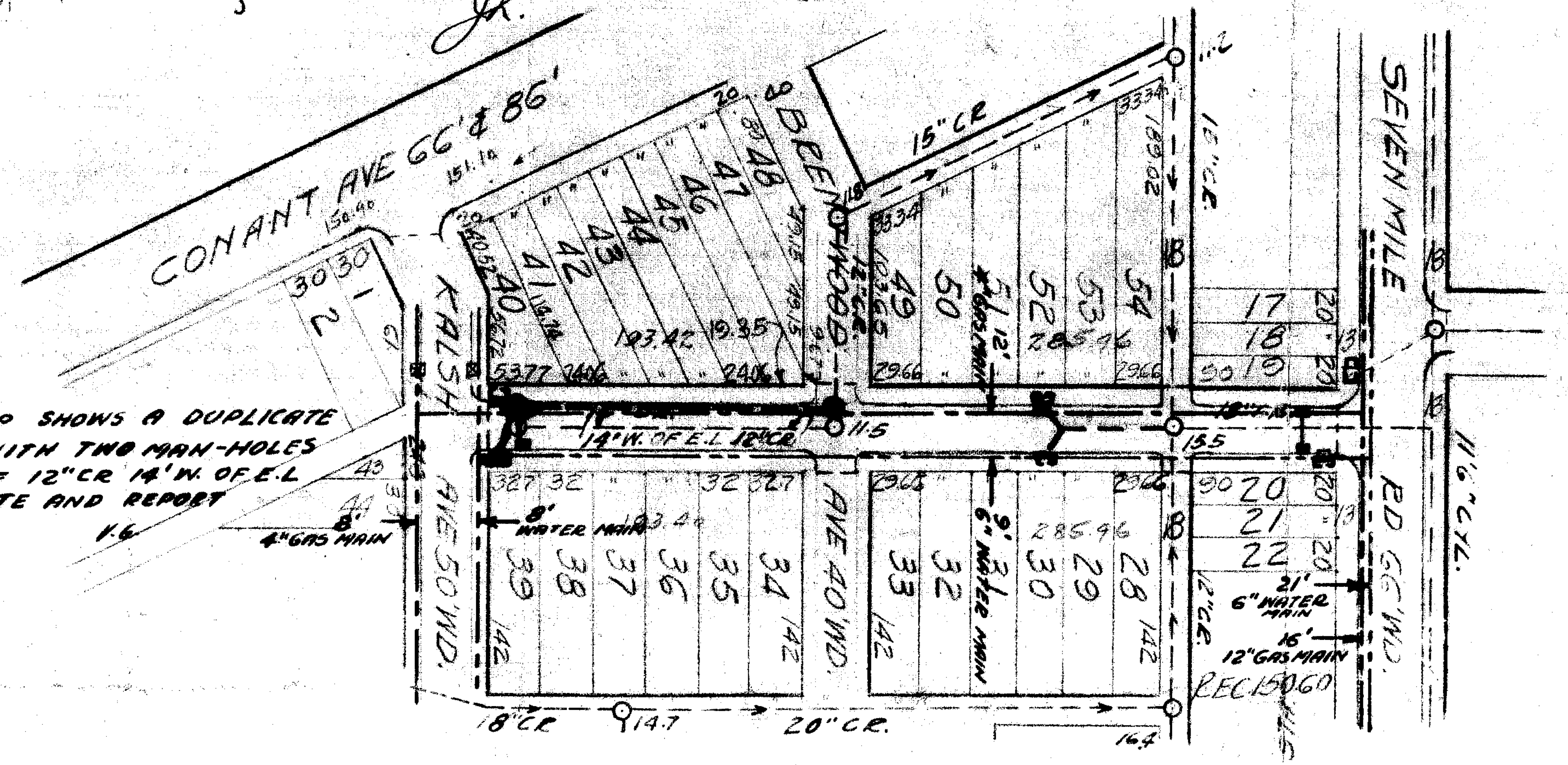

THIS MAP SHOWS A DUPLICATE SEWER WITH TWO MAN-HOLES NORTH OF 12" CR 14' W. OF E.L. INVESTIGATE AND REPORT
I.G.

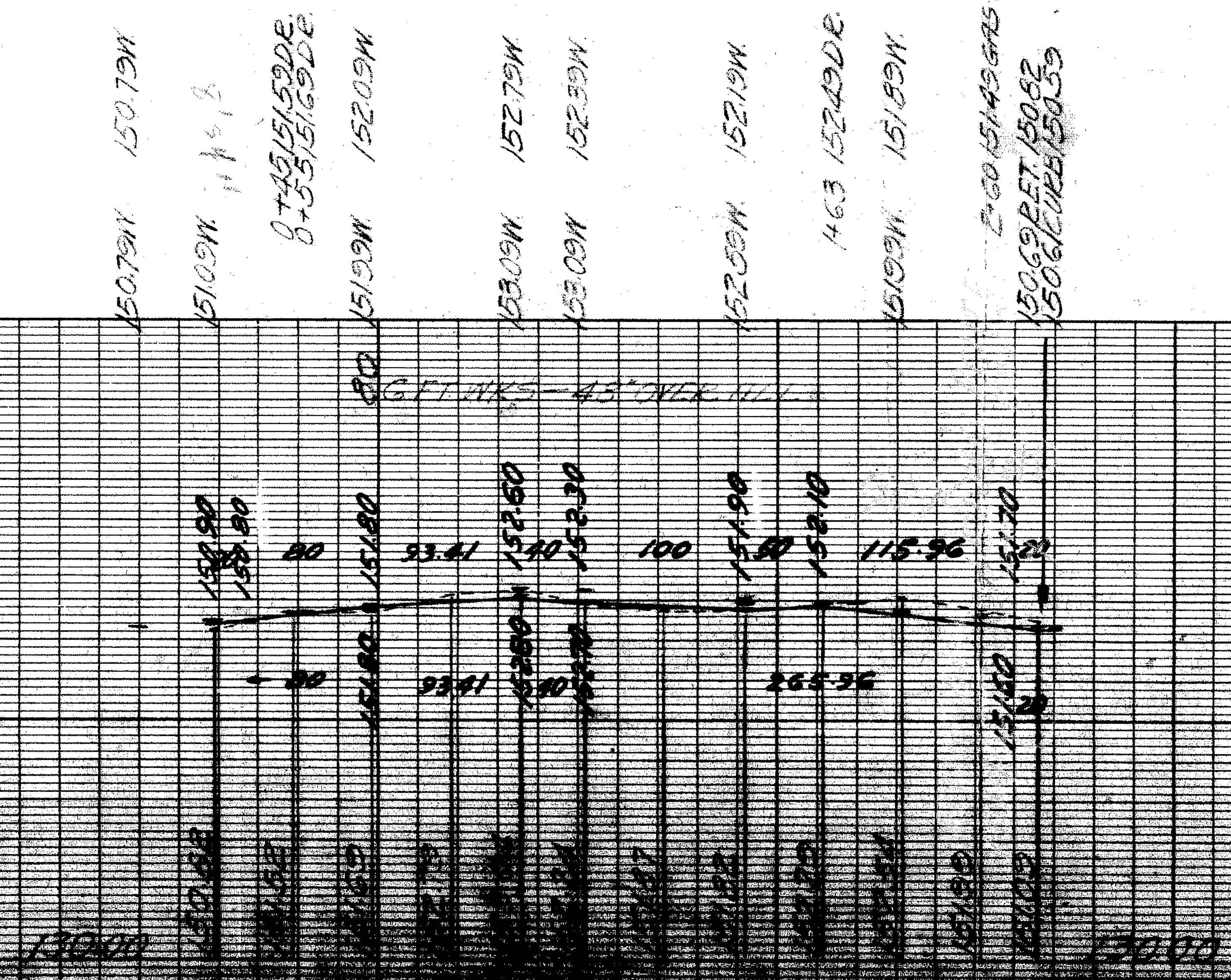

B.M. ARROW HYD. S.E. COR. BRENTWOOD & CHAREST = 152.90
B.M. ARROW HYD. N.E. COR. BRENTWOOD & MITCHELL = 155.99
B.M. ARROW HYD. S.E. COR. MITCHELL & SEVEN MILE = 153.73
P.B.M. X E END ENT. STEP BRICK BLDG. S.E. SEVEN MILE & CHAREST = 151.64