DATE	REVISIONS
5-11-61	ORLEANS INTERSECTION ADDED & GRADE CHANGES
6-15-61	ADDED ISLAND CROSS OVER AT ORLEANS

SUPPLEMENTARY DETAILS

C-4378 THRU C-4395

BEFORE STARTING CONSTRUCTION CONTRACTOR MUST CHECK WITH UTILITIES FOR LOCATIONS OF EXISTING STRUCTURES WHETHER OR NOT INDICATED ON PLANS.

SCALE

LOTS & ALLEYS 1" = 100'

STREET WIDTH 1" = 50'

VERTICAL 1" = 4'

DRAINAGE COMPLETED

PAVING COMPLETED C.C. 8-14-62

QUANTITIES		ESTIMATED LOTS	ESTIMATED CITY
EXCAVATION	CU. YDS.		
NEW CURB	LIN. FT.		
PAVING	SQ. YDS.		
"	"		
LEAD CORES			
SIDEWALK	SQ. FT.		
MANHOLES	ADJUST		
	CONSTRUCT		
BASINS	ADJUST		
	CONSTRUCT		
SEWER-12"	LIN. FT.		

SHEET 1 OF 5

SEE

PETITION NO.		PETITION DATE	
ASSIGNMENT NO.	A.O. 1066-B	GROUP NO.	
BOOK NO.	1938 56 / 1933 PG. 41	LEVEL DATE	7-15-60 / 7-23-60

LOTS 2L		LENGTH
CITY 2L		LENGTH
TOTAL		LENGTH

DATE OF DRAWG. DEC. 1, 1960

	MADE BY	CHECKED BY
PLAN	L. CHAPMAN	
PROFILE	L. CHAPMAN	
GRADE	McGREGOR	
ESTIMATE	McGREGOR	T.P.M.
SEWER APPROVED	1/24/61	
FINAL CHECK		
APPROVED	Erickson	
	ENGINEER OF STREETS	
	CITY ENGINEER	

INDEX NO. 11

TOPO NO. 38

INDEXED

CONTRACT NO. P.W. 3931

STREET PAVING PLAN
CITY OF DETROIT

DEPARTMENT OF PUBLIC WORKS — CITY ENGINEERS OFFICE

LAFAYETTE PROJECT MICH R-12

NAME OF STREET LARNED

FROM 900' E. OF E. R.O.W. LINE OF THE WALTER P. CHRSLER EXPRESSWAY

TO W.P.L. OF GRAND TRUNK R.R. R.O.W.

SHEET 2 OF 5 SHEETS

MODIFIED 10.8.10 TYPE III

TYPE OF PAVEMENT ONE COURSE CONCRETE INTEGRAL CURB 2 - 33 FT. WD.

10" UNIFORM AT STREET INTERSECTION EXCEPT AS NOTED

PETITIONER - DETROIT HOUSING COMMISSION

BENCH MARKS	ELEV.
P.L.B.M. 38-252 N.S. B.B. BRIDGE & LAFAYETTE	125.865 B.
P.L.B.M. 38-251A N.E. CORB. RIVARD & LAFAYETTE	118.631 B.
SPK. IN POLE S.S. LARNED E. OF X-WAY, X-WAY C.B.M.	120.40
C.B.M. + HYD. N.W. COR. LARNED & RIVARD	120.68
C.B.M. + HYD. N.W. COR. LARNED & RUSSELL	119.23
C.B.M. + HYD. S.E. COR. LARNED & RIOPELLE	119.74
C.B.M. SPK. IN POLE S.S. LARNED 100' E. OF ORLEANS	119.71
C.B.M. + ON N. EDGE OF BRIDGE PILLAR & P.S. & N.S. LARNED	127.37
C.B.M. + HYD. N.S. LARNED 150' E. OF R.R. BRIDGE	122.09
C.B.M. + HYD. S.E. COR. LARNED & ST. AUBIN	120.76

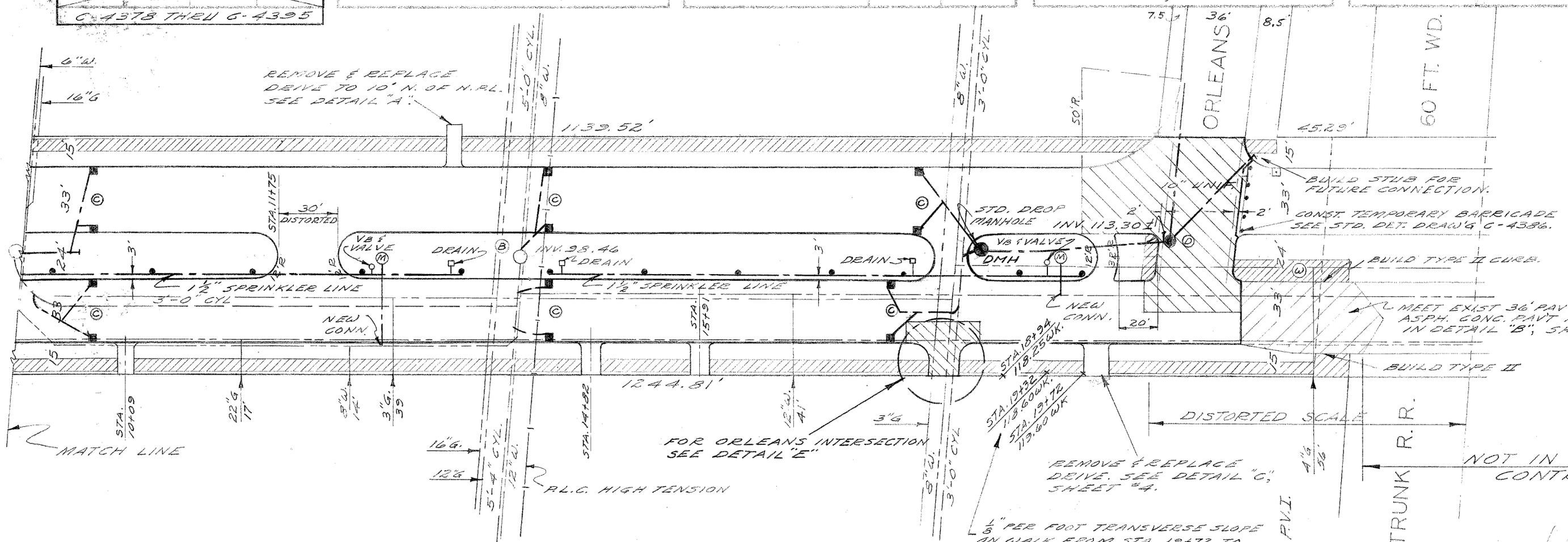

NOTE:
FOR SYMBOLS (A) ETC. SEE STD. DET. DWG. C-4378

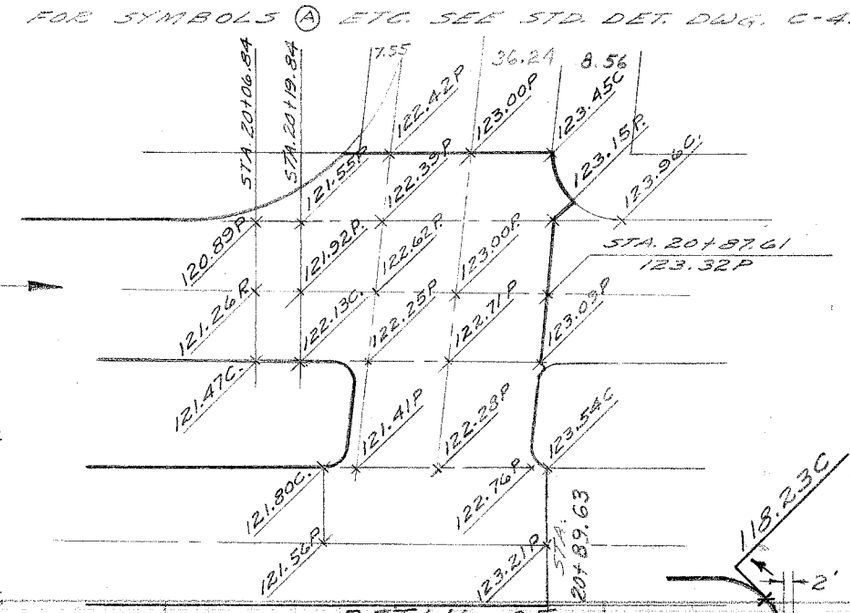

DETAIL OF ORLEANS INTERSECTION

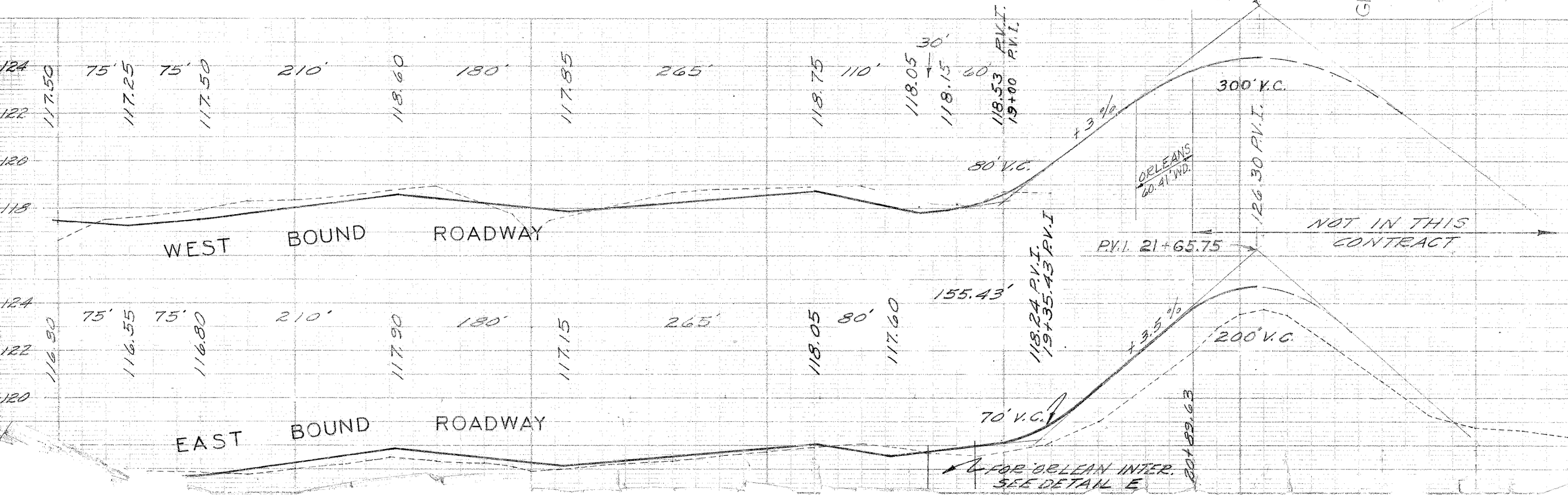

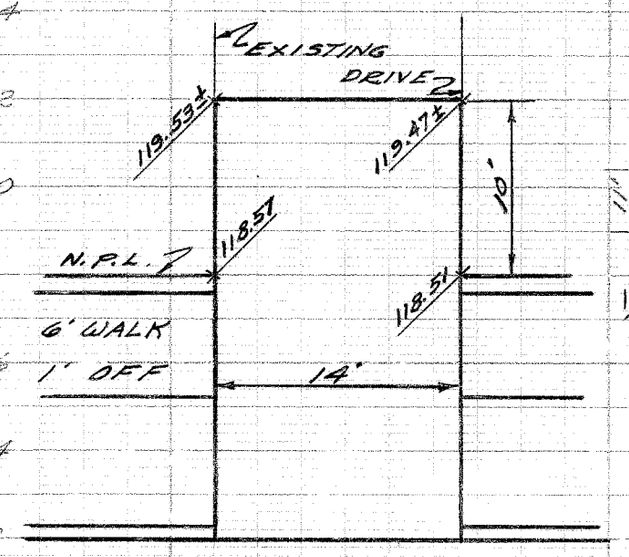

DETAIL "A"

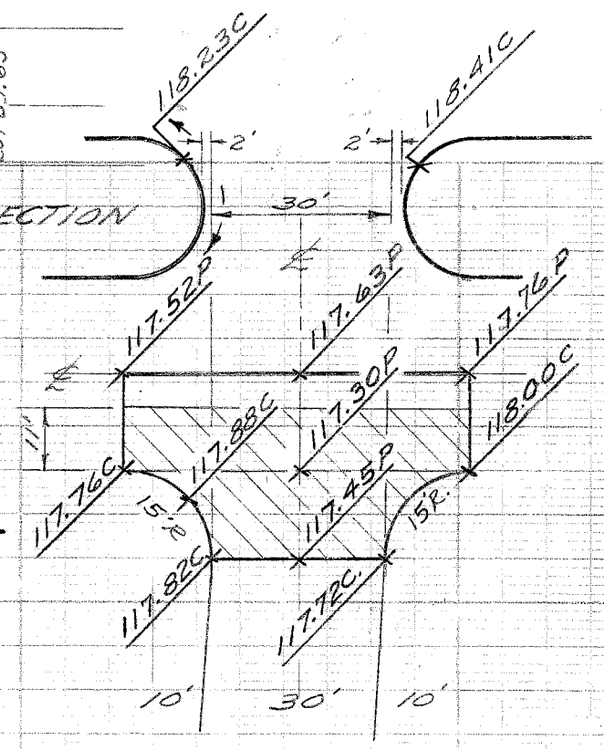

DETAIL E
SOUTH ORLEANS — INTERSECTION