

DEPARTMENT OF PUBLIC WORKS DETROIT
 CITY ENGINEERS OFFICE - DIVISION OF PAVING DESIGN
STREET PAVING PLAN
KINGSVILLE

NAME OF STREET FROM **31.5' W. OF E.P.L. OF HARPER** TO **E.P.L. OF EDGEFIELD**

RECORD NO. **36 106** SHEET **1** OF **4** SHEETS

DATE OF PAVEMENT **9 6 8** WIDTH **30'**

OK FOR S. SIDE ONLY
 J. A. Alstead 1/8/52

SEWER	REVISIONS	DATE	BY
C-324A	C-350	C-387	C-739B
C-324	C-324	C-733	C-938
C-328A	C-525	C-739	C-1605
C-327	C-586	C-739A	

NOTE:
 BEFORE STARTING CONSTRUCTION CONTRACTOR MUST CHECK WITH UTILITIES FOR LOCATIONS OF EXISTING STRUCTURES WHETHER OR NOT INDICATED ON PLANS

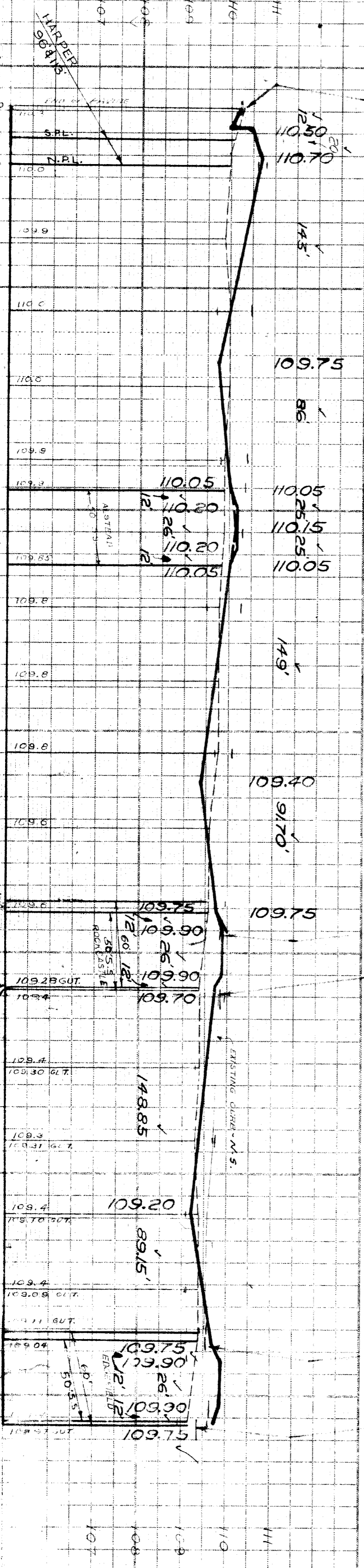
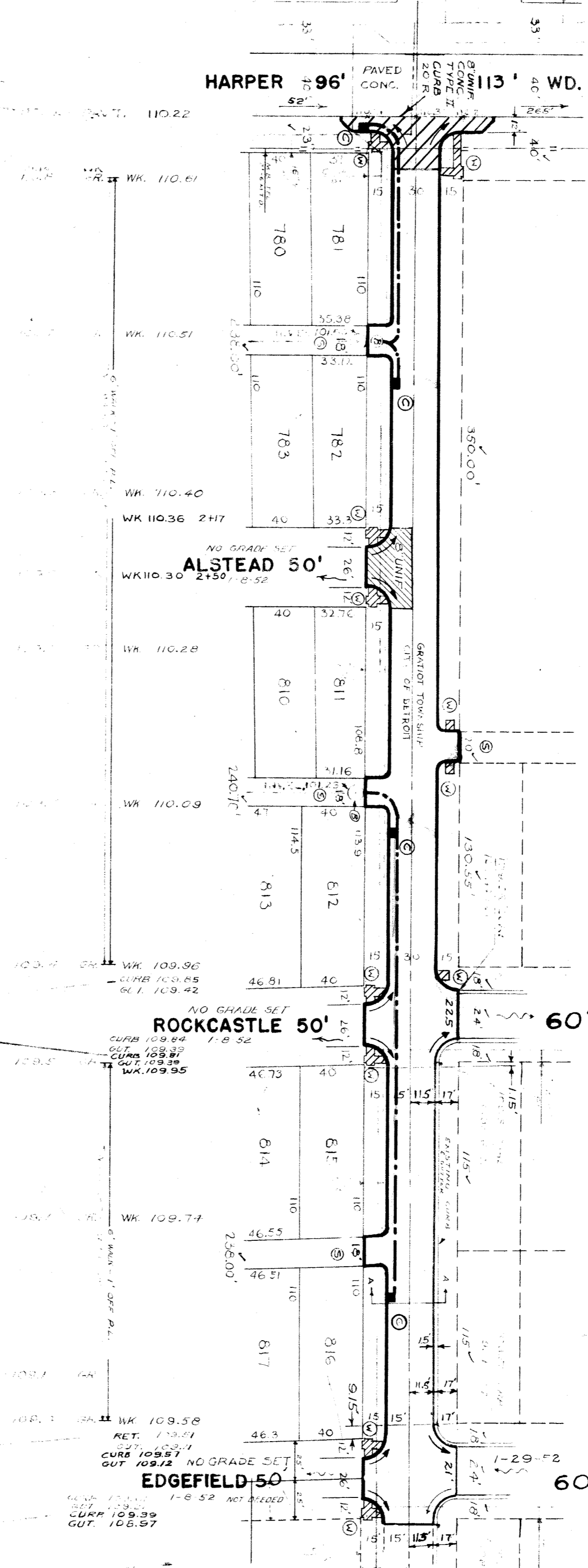
SCALE: 1" = 60'
 LOTS & ALLEYS: 1" = 60'
 STREET WIDTHS: 1" = 60'
 DRAINAGE COMPLETED
 PAVING COMPLETED

QUANTITIES	ESTIMATED	FINAL
ITEM	QTY	QTY
EXCAVATION		
PAVING		
GRASS		
CONCRETE		
IRON FITTINGS		

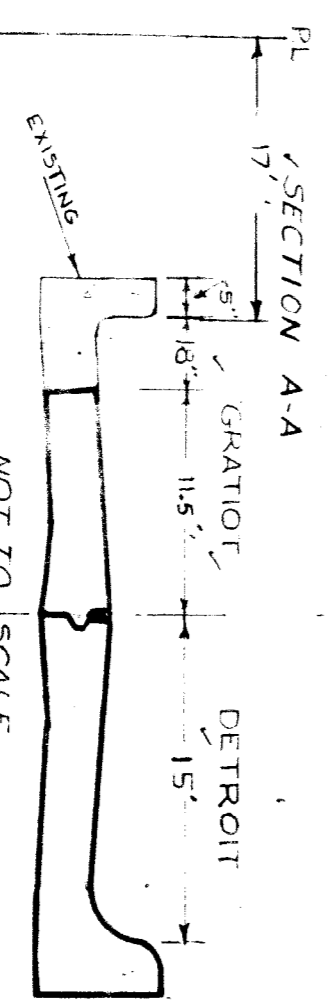
MOB. SCALE	1" = 60'	BOOK	1697	PAGE	32
DATE DRAWING	10-9-51	CITY	20350	CITY	89113
CITY	178025	LENGTH		LENGTH	

DESIGNED BY
 DRAWN BY
 CHECKED BY
 TRACED BY
 APPROVED BY
 CITY ENGINEER

HARPER 96' PAVED CONC. 1113' WD.
 8" UNIF. CONC. TYPE II CURB 20" R.



ASSESSED LENGTH	DETOIT	DETROIT	TOTAL
LOTS	662.70	227.00	889.70
CITY	227.00	—	227.00
TOTAL	889.70	—	889.70



NOTE:
 NOT TO SCALE
 SECTION A-A
 DETROIT SIDE STD. TYPE IV ROLL INTEGRAL CURB

BENCH MARKS
 ELEVATION

PL. MARK 4106-274 S.W. COR. OF HARPER & MORGAN. 110.134
 TOP OF LIVINGSTON S. SIDE OF HARPER 113.204
 100' S. OF KINGSVILLE, SPINE IN POLE N. SIDE OF KINGSVILLE 110.874
 OPPOSITE ALSTEAD. SPAKE IN POLE N.E. CORNER OF KINGSVILLE & ROCKCASTLE. 111.134
 TOP OF HYDRANT S.W. COR. KINGSVILLE & BERDEN 110.064
 H.B.M. 106-256A NW COR. MORGAN & KINGVILLE 103.839
 NOTES:
 FOR SYMBOLS (A) ETC. N.A. STD. DET. DRAWING. NO. C-127

Tracing for J.A. Alstead 10-9-52