CROSS SECTIONS

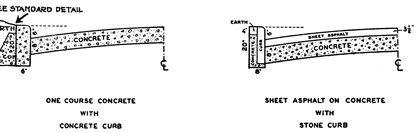

CIRCLES						
AT	NO.	Δ	RADIUS	TANG.	ARC	SEG.

QUANTITIES	LOTS	CITY	LOTS	CITY
EXCAVATION				
STRAIGHT CURB NEW				
OLD CURB RESET				
CIRCULAR CURB				
PAVING				
CONCRETE BASE				

HOR. SCALE 1" = 100'			BOOK 1174	PAGE 57	
VER. SCALE 1" = 2'			DATE 2-9-38		
PLAN	M.E.W.	PROFILE	P.M.S.	COMPUTED	
CHECKED	G.L.M. 5-8-39	GRADE	F.G.	CHECKED	9/10/38
LOTS 2L	9 428 52	LENGTH	4 714 26		
CITY 2L	534 -	LENGTH	267 -		
TOTAL 2L	9 962 52	LENGTH	4 981 26		
			LOTS	CITY	
COST ADVERTISING BLANKS					
COST INSPECTION					

CARD NO.

INDEX NO. 76 | TOPO. NO. 111 112

RECORD NO.

DEPARTMENT OF PUBLIC WORKS DETROIT

CITY ENGINEER'S OFFICE --- DIVISION OF PAVING DESIGN

STREET PAVING PLAN

NAME OF STREET KENTFIELD 50'

FROM FULLERTON

TO LYNDON

TYPE OF PAVEMENT 8" MACADAM - OIL & CHIPS WIDTH 26, 28 & 30'

NUMBER OF SHEETS 2

SHEET NO. 2

DESIGNED BY	V. Guillermety	APPROVED
DRAWN BY	R.M. Stephenson	W. Wallace ENGINEER OF STREETS
TRACED BY		
CHECKED BY	V. Guillermety	Martin R. Fisher ASS'T. CITY ENGINEER

N

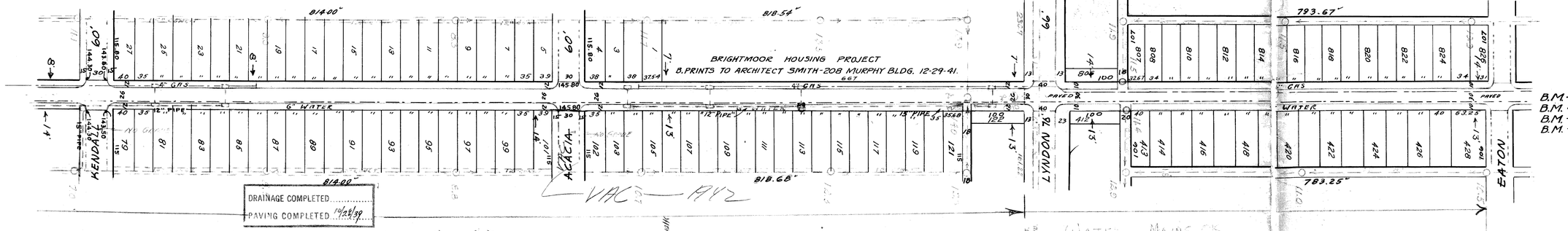

DRAINAGE COMPLETED .....

PAVING COMPLETED 10/28/39

WATER MAINS OK 9-28-38

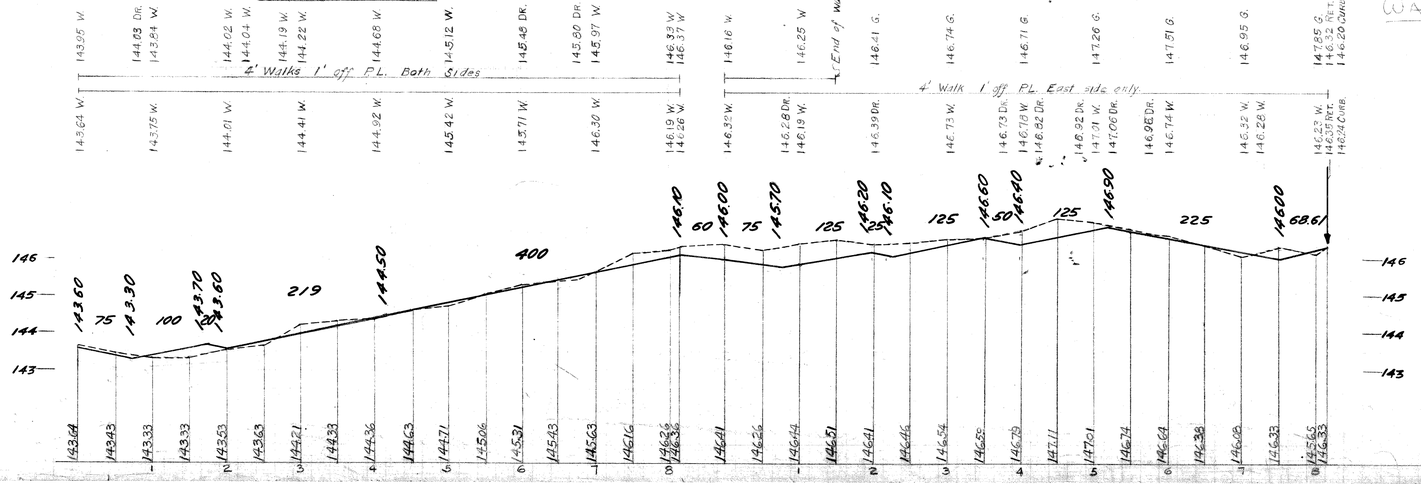

EXISTING POOLS & BASINS.

NEW POOLS & BASINS.

BENCH MARKS.

B.M. - ARO. HYD. N.E. COR. KENTFIELD & KENDALL	146.287
B.M. - ARO. HYD. N.E. COR. STOUT & LYNDON	150.187
B.M. - ARO. HYD. N.E. COR. KENTFIELD & LYNDON	149.567
B.M. - ARO. HYD. S.E. COR. KENTFIELD & ACACIA	149.637

SUMP MANHOLE
BASING BY W.P.A.
Installed Nov 12-38

9469