

CONTRACT NO. P.M. _____

BEFORE STARTING CONSTRUCTION CONTRACTOR MUST CHECK WITH UTILITIES FOR LOCATIONS OF EXISTING STRUCTURES WHETHER OR NOT INDICATED ON PLANS.	
SCALE	1" = 50'
LOTS & ALLEYS	1" = 50'
STREET WIDTH	1" = 50'
VERTICAL	1" = 2'
SUPPLEMENTARY DETAILS	
C-437 THROUGH C-439	
REVISIONS	
DATE	OLD MAP 3-3-41
	CHANGE PAVT. AREA LET
	FOR DRAINAGE CONNECTIONS.

QUANTITIES	ESTIMATED	LOTS	CITY
PAVING	30.708		
REGRAVEL	CU. YDS.		
CURB REMOVAL	LFT.		
FILL	TYPE A		
ADJUST MANHOLES	TYPE B		
MANHOLES	RE-CONSTRUCT		
CATCH BASIN ADJUST	NEW		
CATCH BASIN STANDARD NEW	LFT.		
12" SEWER PIPE	LFT.		
PAVING	30.708		

QUANTITIES	ESTIMATED	LOTS	CITY
PAVING UNIF.	50.708		
PAVING UNIF.	50.708		
CURB TYPE II	LFT.		
TEST CONES	EACH		
SIDEWALK STANDARD	SQ. FT.		
CONCRETE DRIVE	SQ. FT.		
CONCRETE DRIVE	SQ. FT.		
TREE REMOVAL	4"-12" DIA.		
TREE REMOVAL	13"-18" DIA.		
TREE REMOVAL	19"-24" DIA.		

ASSIGNMENT NO.	A.O. 1448	LEVEL	DATE 2-20-63
BOOK NO.	815 No. C7		
LOT 21		LENGTH	
CITY ZL		LENGTH	
TOTAL		LENGTH	
DATE OF DRAWG.			
DATE OF DRAWG.			
DRAINAGE COMPLETED			
PAYING COMPLETED	C. C. 4-14-64		

MADE BY	CHECKED BY
PLAN	L. CHAPMAN
PROFILE	J.K.K.
GRADE	J.K.K.
SEWER APPROVED	J.K.K.
ESTIMATE	J.K.K.
FINAL CHECK	HARRIS
APPROVED	
ENGINEER OF STREETS	
ASST. CITY ENGINEER	
CITY ENGINEER	

INDEX NO.	4
TOPO NO.	29
INDEXED	

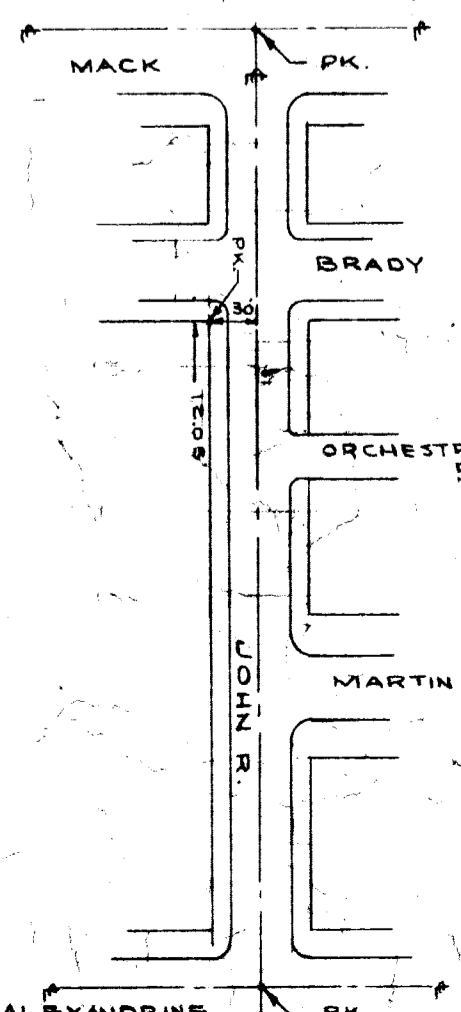
STREET PAVING PLAN
CITY OF DETROIT
 DETROIT MEDICAL CENTER REHABILITATION PROJECT NO. 1
 DEPARTMENT OF PUBLIC WORKS-CITY ENGINEERS OFFICE

NAME OF STREET: **JOHN R.**
 FROM: **N.P.L. OF MACK**
 TO: **32' N. OF SPL OF MARTIN PL**

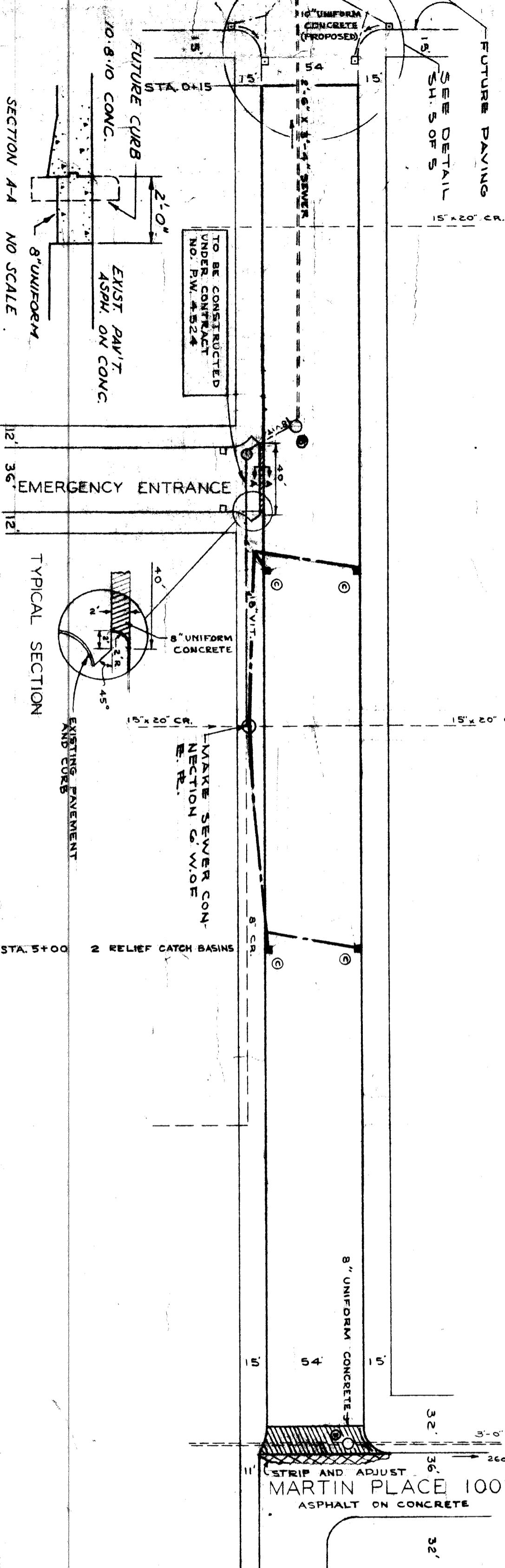
PET. NO. _____ BY _____ DATE _____

NOTE - FOR SYMBOLS (C) ETC. SEE STANDARD DETAIL DRAWING C-439

BENCH MARKS
 B.M. #30-254A N.W. COR. ALEXANDRINE & JOHN R. 141.858 R.
 C.B.M. HYD. N.W. COR. JOHN R. & MARTIN PL. 145.08
 C.B.M. HYD. EAST SIDE JOHN R. STA. 4+193 144.42
 C.B.M. HYD. N.E. COR. JOHN R. & MACK 143.08
 P.B.M. #30-254 N.E. COR. ALEXANDRINE & WOODWARD 142.075
 HORIZONTAL CONTROL

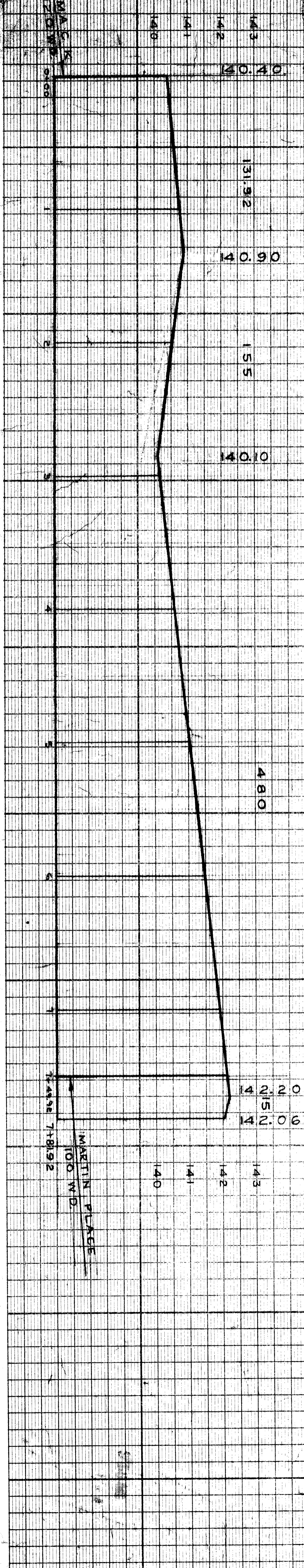
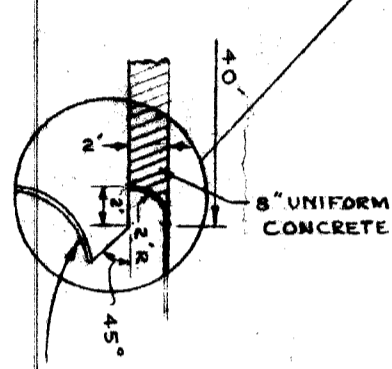


MACK 20' WD.



SECTION A-A NO SCALE

TYPICAL SECTION



MARTIN PLACE 100' WD.

STRIP AND ADJUST MARTIN PLACE 100' WD. ASPHALT ON CONCRETE

3'-0" x 4'-0" PRIV. SEWER

2 RELIEF CATCH BASINS

MAKE SEWER CONNECTION SECTION C & W.O.F. E. R.

EXISTING PAVEMENT AND CURBS

8" UNIFORM CONCRETE

8" UNIFORM CONCRETE

EMERGENCY ENTRANCE

EXIST. PAVT. ASPH. ON CONC.

FUTURE CURB 10.8-10 CONC.

10" UNIFORM CONCRETE (PROPOSED)

FUTURE PAVING SEE DETAIL SH. 5 OF 5

MACK

20' WD.

STA. 0+15

STA. 5+00

ALEXANDRINE

PK.

MARTIN PL.

JOHN R.

ORCHESTRA

BRADY

PK.

PK.

PK.

PK.

PK.

PK.

PK.

PK.

PK.

PK.

PK.

PK.

PK.

PK.

PK.

PK.

PK.

PK.

PK.

PK.

PK.

PK.

PK.

PK.

PK.

PK.

PK.

PK.

PK.

PK.

PK.

PK.

PK.

PK.

PK.

PK.

PK.

PK.

PK.

PK.

PK.

PK.

PK.

PK.

PK.