

|                       |       |        |        |
|-----------------------|-------|--------|--------|
| SEWER                 |       |        |        |
| REVISIONS             |       |        |        |
| SUPPLEMENTARY DETAILS |       |        |        |
| C-324A                | C-390 | C-587  | C-739B |
| C-325                 | C-524 | C-733  | C-938  |
| C-326A                | C-585 | C-739  |        |
| C-327                 | C-586 | C-739A |        |

NOTE:  
BEFORE STARTING CONSTRUCTION CONTRACTOR  
MUST CHECK WITH UTILITIES FOR LOCATIONS OF  
EXISTING STRUCTURES WHETHER OR NOT INDI-  
CATED ON PLANS.

PLAN SCALE  
1" = 60'

LOTS & ALLEYS  
STREET WIDTHS 1" = 60'

DRAINAGE COMPLETED

PAVING COMPLETED

| QUANTITIES |           | ESTIMATED |      | FINAL |      |
|------------|-----------|-----------|------|-------|------|
| EXCAVATION | CU YDS.   | LOTS      | CITY | LOTS  | CITY |
| NEW CURB   | LN. FT.   |           |      |       |      |
| PAVING     | SQ. YDS.  |           |      |       |      |
| SIDEWALK   | SQ. FT.   |           |      |       |      |
| MANHOLES   | CONSTRUCT |           |      |       |      |
| B/SINS     | ADJUST    |           |      |       |      |
| SEWERS-12" | CONSTRUCT |           |      |       |      |
|            | LN. FT.   |           |      |       |      |

|                  |          |         |          |          |         |
|------------------|----------|---------|----------|----------|---------|
| HOR. SCALE       | 1" = 60' | BOOK    | 1651     | PAGE     | 52      |
| VER. SCALE       | 1" = 2'  | DATE    | 12-27-49 | LEVELS   | 2-28-50 |
| PLAN             | HK       | PROFILE | HK       | COMPUTED |         |
| CHECKED          | J.F.     | GRADE   | J.J.     | CHECKED  |         |
| LOTS             | 2762.69  | LENGTH  | 1        | 381      | 35      |
| CITY             | 254.89   | LENGTH  | 127      | 42       |         |
| TOTAL            | 3017.54  | LENGTH  | 1508     | 77       |         |
| COST ADVERTISING |          | CITY    |          |          |         |
| COST INSPECTION  |          | CITY    |          |          |         |

DESIGNED BY  
DRAWN BY  
TRACED BY  
CHECKED BY  
APPROVED

ENGINEER OF STREETS  
DEPUTY CITY ENGINEER

CONTRACT NO. \_\_\_\_\_

DEPARTMENT OF PUBLIC WORKS DETROIT  
CITY ENGINEERS OFFICE ... DIVISION OF PAVING DESIGN  
STREET PAVING PLAN  
HALLEY

W.P.L. OF BENTLER  
W.P.L. OF CHAPEL

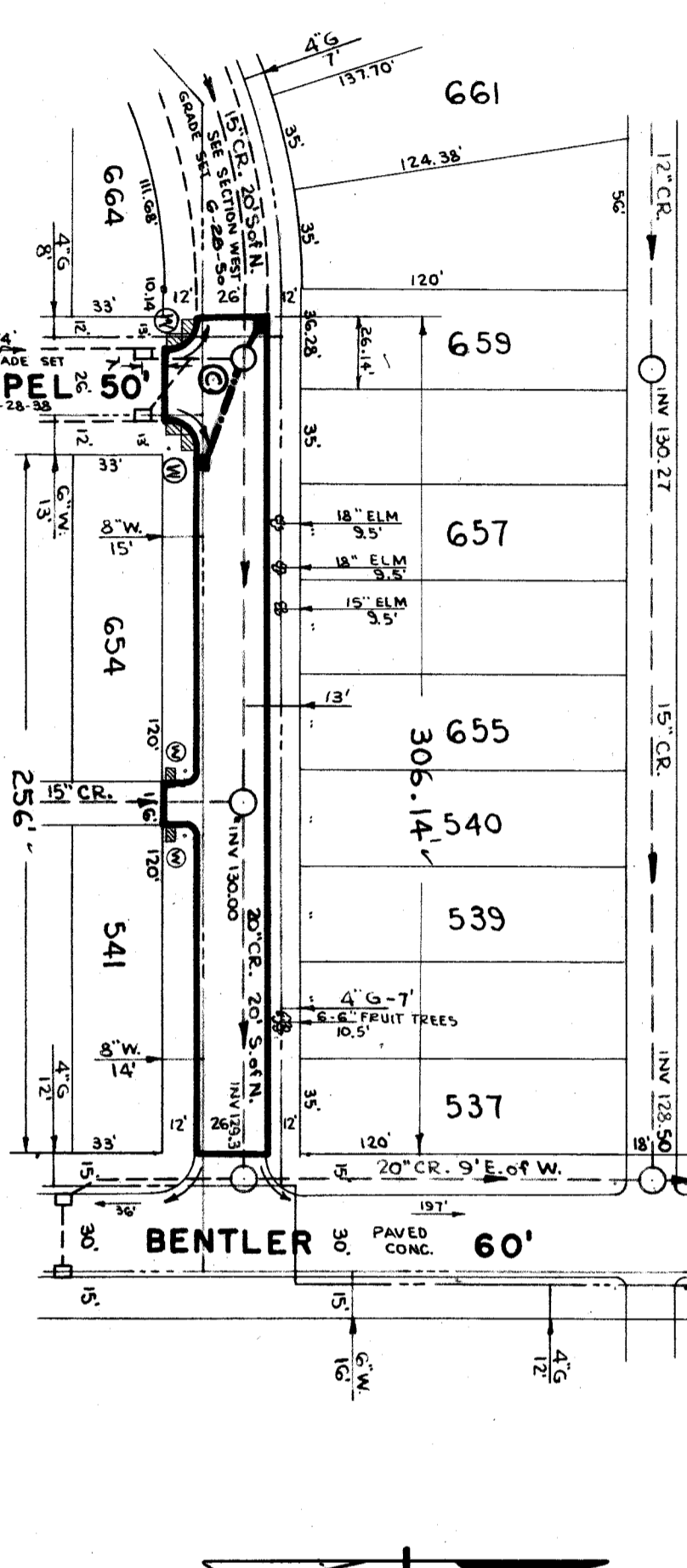
DRAINAGE

ONE-THIRD CONC. - STREETS & ALLEYS  
8" UNIFORM AT STREET INTERSECTIONS EXCEPT AS NOTED

W.P.L. OF BENTLER  
W.P.L. OF CHAPEL

ASSIGN NO. 378A-2  
PETITION NO. \_\_\_\_\_

SHEET 1 OF 3 SHEETS  
WIDTH 26'



CHAPEL 50'

BENTLER 60'

RELIEF BASIN


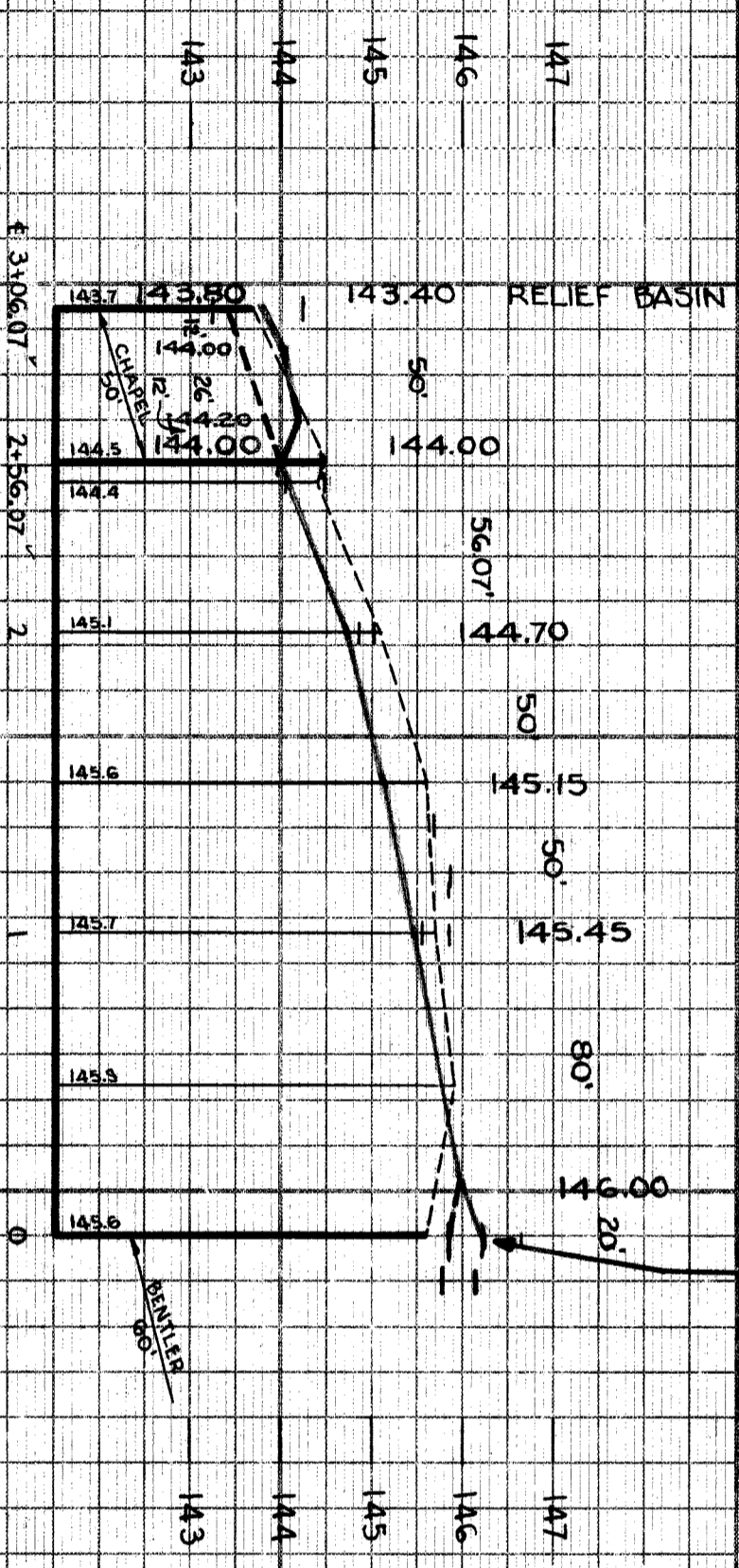
4 WALKS POOR

1' OFF PL. FAIR

GOOD

146.22 Ret  
146.14 Curb  
145.57 CUTTER

145.86  
145.78  
145.21



NOTE:  
AT (C) CONSTRUCT 2 STD PIPE BASINS WITH STD FRAMES & GATE VALVES. BEHIND EXISTING STREETS AS SHOWN. DRAWING C-320A & C-324.

PL.B.M. 117-250A N.E. COR. JASON & SCHOOLCRAFT  
ARO. HYD. SW. COR. CHAPEL & HALLEY  
ARO. HYD. S.E. HALLEY & BENTLER

NOTE - PL OFFSET 3 FEET TO CROSS IN WALK.

BENCH MARKS  
139.154  
147.07  
148.89

*Making post-1  
OK 10-11-51 JMM*