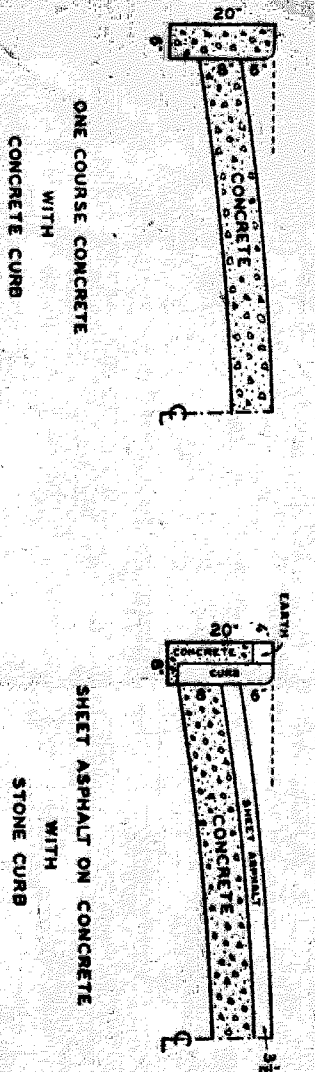
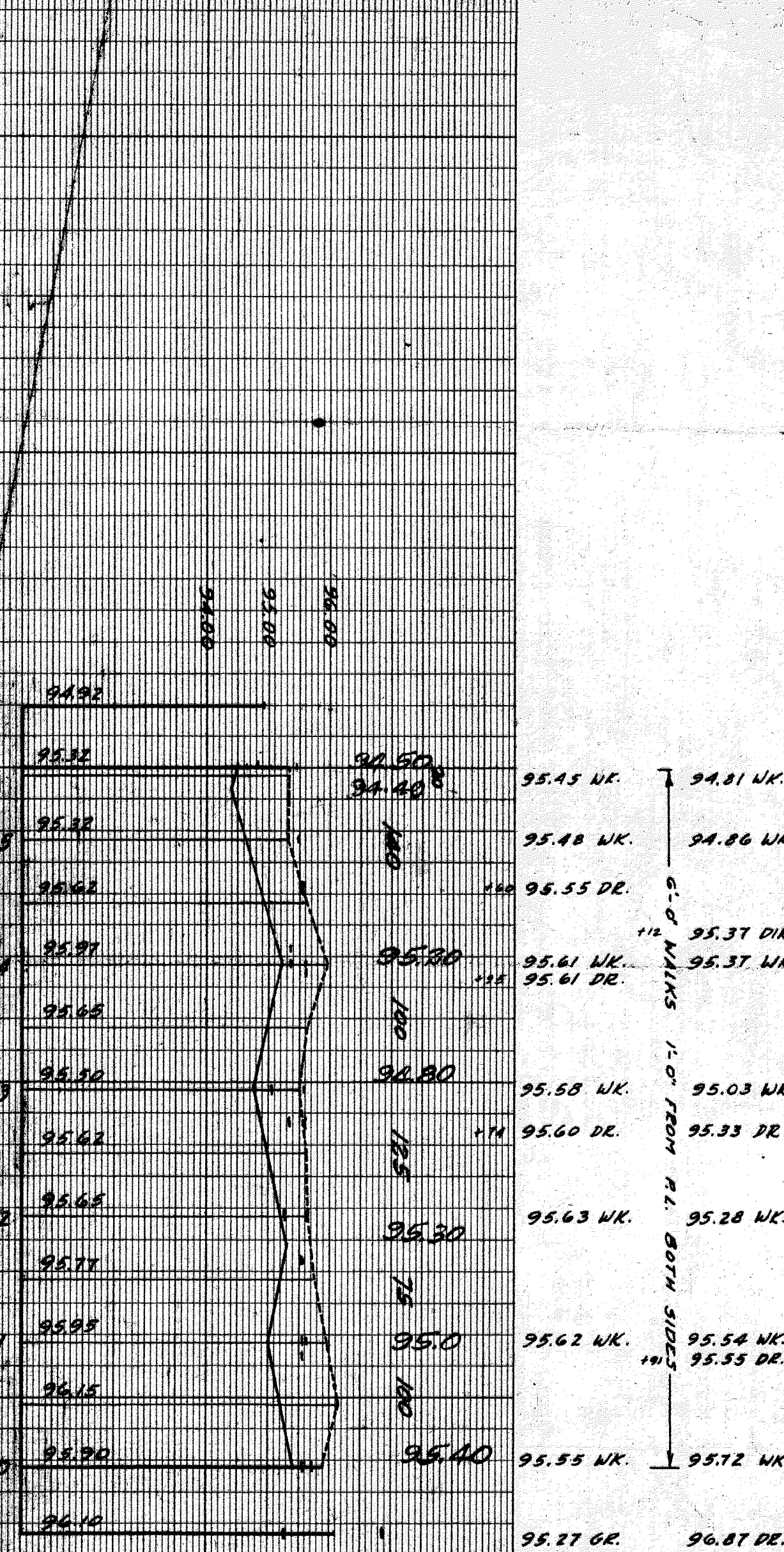
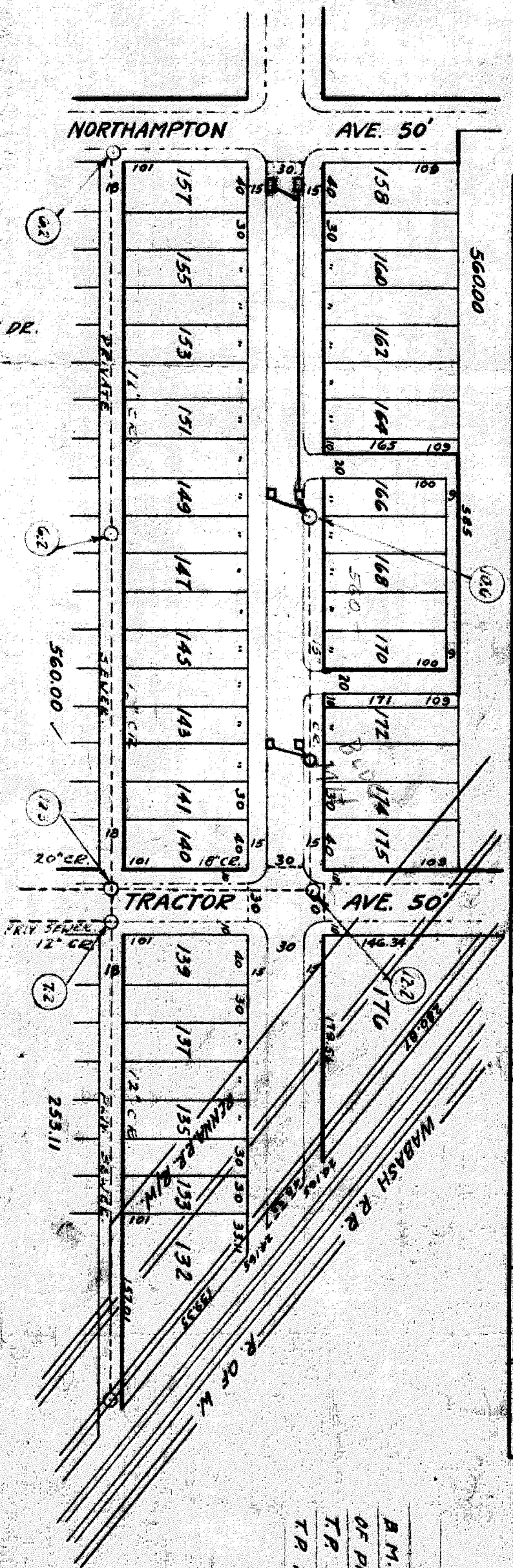


CROSS SECTIONS



AT NO.	2	CIRCLES	QUANTITIES	LOTS	CITY	LOTS	CITY
		RADIUS	EXCAVATION				
		TANG.	STRAIGHT CURB NEW				
		ANG.	OLD CURB RESET				
		REQ.	CIRCULAR CURB				
			PAVING				
			CONCRETE BASE				

PLAN SCALE	1" = 100'	PROFILE	1" = 2'	DATE	1-16-30
CHECKED	J.L.C.	CHECKED	J.L.C.		
LOT 21	1080	GRADE	LENGTH	540	
LOT 22	40	LENGTH	LENGTH	20	
TOTAL 21	1120	LENGTH	LENGTH	560	



DESIGNED BY *[Signature]*

DRAWN BY *[Signature]*

TRACED BY *[Signature]*

CHECKED BY *[Signature]*

APPROVED *[Signature]*

INSPECTOR OF STREETS

R.S.T. CITY ENGINEER

JOB-NO. D-1058

DEPARTMENT OF PUBLIC WORKS DETROIT

CITY ENGINEERS OFFICE - DIVISION OF PAVING DESIGN

STREET PAVING PLAN

GREYRIARS AVE. 60' WD.

WABASH RAIL ROAD (TRACTOR)

NORTHAMPTON AVE. 50'

TYPE OF PAVEMENT *6 1/2% B.C.*

WIDTH *60'*

RECORD NO. *6296-BC*

FROM *WABASH RAIL ROAD*

TO *NORTHAMPTON AVE.*

NUMBER OF SHEETS *1*

SHEET NO. *1*