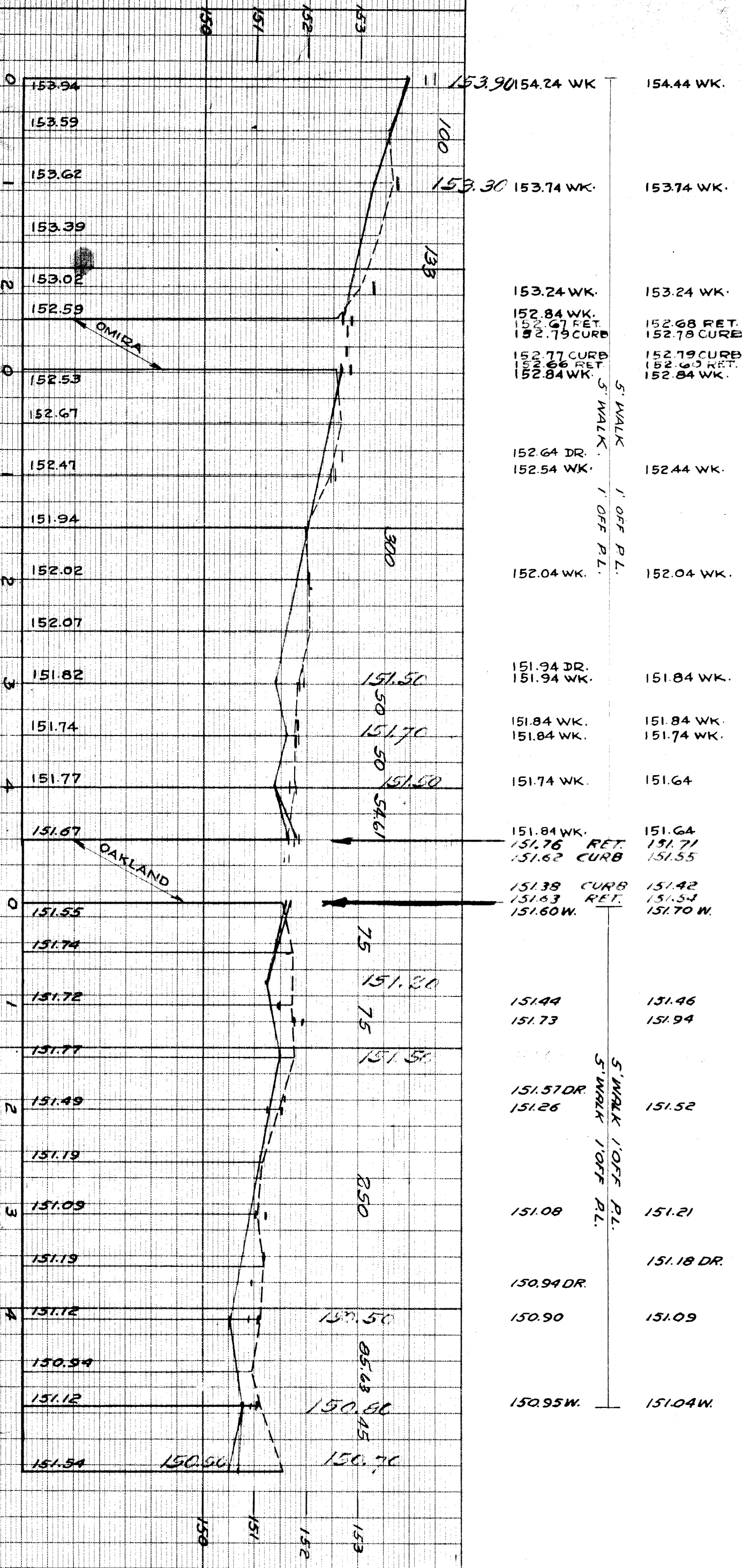
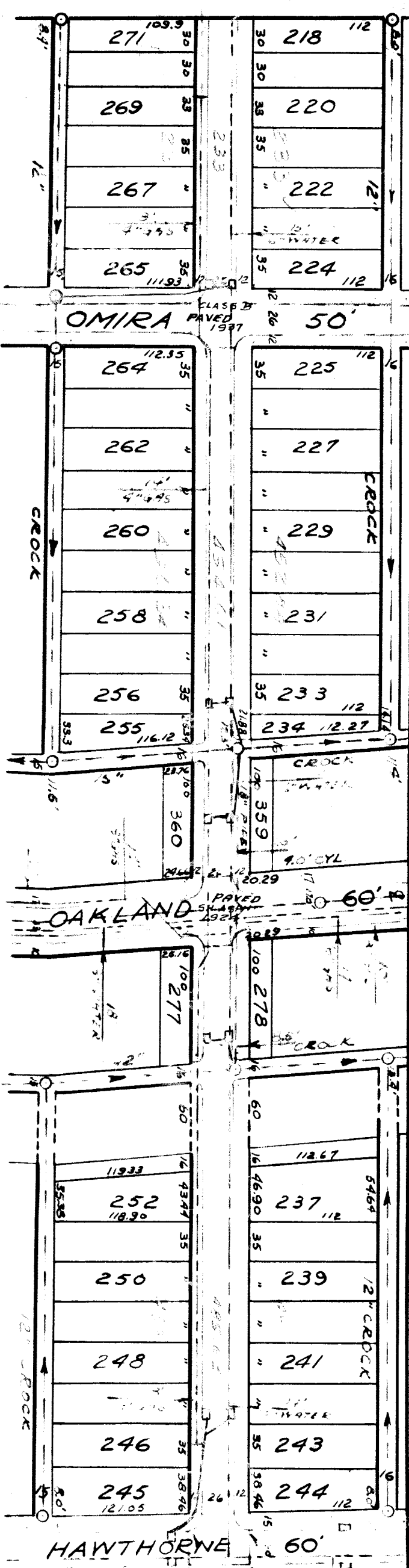


|                       |         |                        |              |
|-----------------------|---------|------------------------|--------------|
| SEWER INDEXED         | 11.1.34 | REVISIONS:             |              |
| JOB NO.               | 2       | BLUE PRINT ISSUED FOR: |              |
| DEPT. OF WATER SUPPLY |         | DATE                   |              |
| GAS CO.               |         | START                  |              |
|                       |         | FINISH                 |              |
| QUANTITIES            |         | EXCAVATION             |              |
| LOTS                  |         | STRAIGHT CURB NEW      |              |
| CITY                  |         | OLD CURB RESET         |              |
| LOTS                  |         | CIRCULAR CURB          |              |
| CITY                  |         | PAVING                 |              |
|                       |         | CONCRETE BASE          |              |
| HOR. SCALE 1"=100'    |         | VER. SCALE 1"=2'       |              |
| PLAN CHECKED          |         | PROFILE GRADE          |              |
| CITY 2L               |         | CONVERTED              |              |
| LOT 2L                |         | MIN.                   |              |
| LENGTH                |         | CHECKED                |              |
| LENGTH                |         | DATE 2-14-90           |              |
| LENGTH                |         | BOOK 375               |              |
| LENGTH                |         | PAGE 20                |              |
| LENGTH                |         | DESIGNED BY            | M. J. Morgan |
| LENGTH                |         | DRAWN BY               |              |
| LENGTH                |         | TRACED BY              |              |
| LENGTH                |         | CHECKED BY             |              |
| LENGTH                |         | APPROVED               |              |
| LENGTH                |         | ENGINEER OF STREETS    | M. J. Morgan |
| LENGTH                |         | CITY ENGINEER          | M. J. Morgan |




DESIGNED BY M. J. Morgan  
 DRAWN BY  
 TRACED BY  
 CHECKED BY  
 APPROVED  
 ENGINEER OF STREETS  
 CITY ENGINEER

DEPARTMENT OF PUBLIC WORKS DETROIT  
 CITY ENGINEER'S OFFICE - DIVISION OF PAVING DESIGN  
 STREET PAVING PLAN  
 GOLDENGATE  
 OMIRA  
 HAWTHORNE

JOB NO. D-4053

BENCH MARKS  
 #37202 - "V" ON THE WATER TABLE AT THE SW COR. OF BLDG. - NW COR. OMIRA & SEVEN MILE RD.  
 ARROW ON HYD. - NW COR. GOLDENGATE & OAKLAND  
 ARROW ON HYD. - NW COR. GOLDENGATE & HAWTHORNE  
 ARROW ON HYD. - NW COR. OMIRA & GOLDENGATE



EXISTING POOLS & BASINS  
 NEW

CARD NO.  INDEX TOPO. NO. 17 36  
 RECORD NO.  NAME OF STREET: GOLDENGATE  
 FROM: OMIRA  
 TO: HAWTHORNE  
 TYPE OF PAVEMENT: \_\_\_\_\_ WIDTH: \_\_\_\_\_

NUMBER OF SHEETS: 1  
 SHEET NO. 1

155.51  
 154.70  
 154.20  
 156.003