

INDEX TOPO NO. **72** NO. **114**  
 RECORD NO. **52-3**  
 NAME OF STREET **SEVEN MILE RD.**  
 FROM **E.P.L. OF TRINITY**  
 SIZE OF PAVEMENT **10' 8" 10'**  
 ONE COURSE CONCRETE - INTEGRAL CURB  
 5" UNIFORM AT STREET INTERSECTIONS EXCEPT AS NOTED

DESIGNED BY **W. OWENS**  
 DRAWN BY \_\_\_\_\_  
 TRACED BY \_\_\_\_\_  
 CHECKED BY **BEHM**  
 APPROVED \_\_\_\_\_  
 CITY ENGINEER OF PUBLIC WORKS  
 ASSISTANT CITY ENGINEER

| BOOK | PAGE | DATE | LEVELS | DATE DRAWING | COMPUTED | CHECKED | BY |
|------|------|------|--------|--------------|----------|---------|----|
| 1659 | 56   |      | 6-51   | 11-30-51     | J.E.     | R.H.B.  |    |

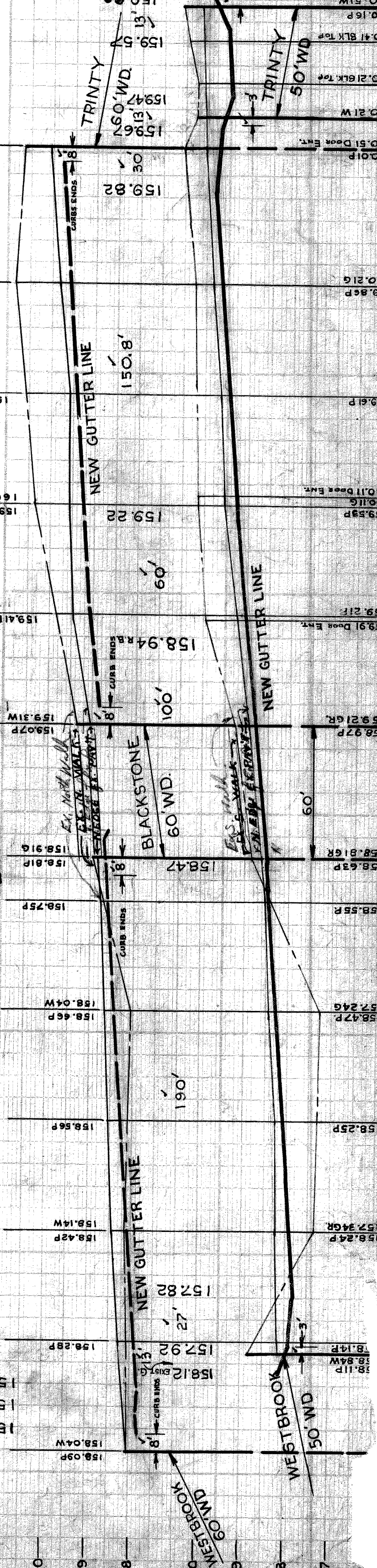
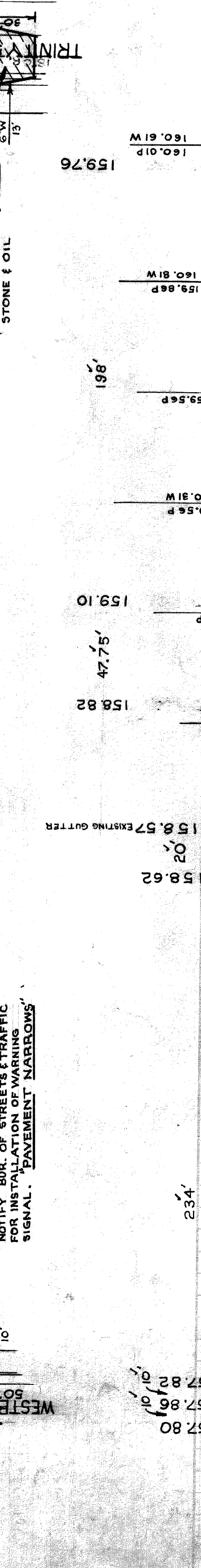
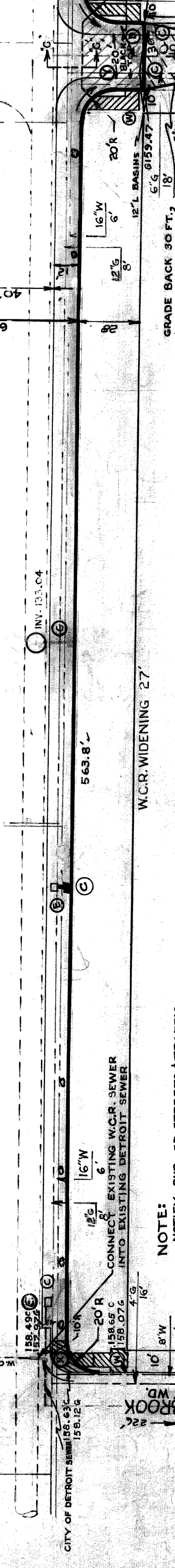
| LOT # | AL | CITY | TOTAL | SEE SHEET | ADJ. OF | LENGTH | NOTE | CITY |
|-------|----|------|-------|-----------|---------|--------|------|------|
|       |    |      |       |           |         |        |      |      |

| QUANTITIES                | ESTIMATED | FINAL |
|---------------------------|-----------|-------|
| EXCAVATION CU. YDS.       |           |       |
| NEW CURB LIN. FT.         |           |       |
| PAVING SQ. YDS.           |           |       |
| SIDEWALK SQ. FT.          |           |       |
| MANHOLES ADJUST CONSTRUCT |           |       |
| BASINS ADJUST CONSTRUCT   |           |       |
| SEWERS 12" LIN. FT.       |           |       |

NOTE:  
 BEFORE STARTING CONSTRUCTION CONTRACTOR MUST CHECK WITH UTILITIES FOR LOCATIONS OF EXISTING STRUCTURES WHETHER OR NOT INDICATED ON PLANS.  
 PLAN SCALE DISTORTED  
 LOTS & ALLEYS 1" = 40'  
 STREET WIDTHS 1" = 40'  
 DRAINAGE COMPLETED 10-10-52  
 Paving Widening 2-12 Strips N. & S. S. PAVING COMPLETED 6-10-14-52

| SEWER | REVISIONS | GAS LINE | 3-4-52 |
|-------|-----------|----------|--------|
|       |           |          |        |

| SUPPLEMENTARY DETAILS | C-324A | C-390 | C-587 | C-739B |
|-----------------------|--------|-------|-------|--------|
|                       |        |       |       |        |



GENERAL NOTE  
 REMOVAL OF EXISTING WALKS WITHIN WIDENING STRIPS ARE INCLUDED IN EXCAVATION TOTAL.

NOTE:  
 FOR SYMBOLS ETC. SEE STD DETAIL DWG C-327 FOR SECTION 'A-A' & 'B-B' SEE SHEET # 6 AT 10" UNIFORM CONCRETE. AT 8" UNIFORM CONCRETE.

BENCH MARKS  
 P.L.B.M. 115-250A SE. COR. SEVEN MILE RD. & CHAPEL  
 P.L.B.M. 115-255 NE. COR. SEVEN MILE RD. & BURT RD.  
 ELEVATION 153.734  
 160.475

TRINITY 60'  
 WESTBROOK 60' WD.  
 WESTBROOK 50' WD.  
 WESTBROOK 50' WD.  
 WESTBROOK 50' WD.

TRINITY 60'  
 WESTBROOK 60' WD.  
 WESTBROOK 50' WD.  
 WESTBROOK 50' WD.  
 WESTBROOK 50' WD.

TRINITY 60'  
 WESTBROOK 60' WD.  
 WESTBROOK 50' WD.  
 WESTBROOK 50' WD.  
 WESTBROOK 50' WD.

TRINITY 60'  
 WESTBROOK 60' WD.  
 WESTBROOK 50' WD.  
 WESTBROOK 50' WD.  
 WESTBROOK 50' WD.