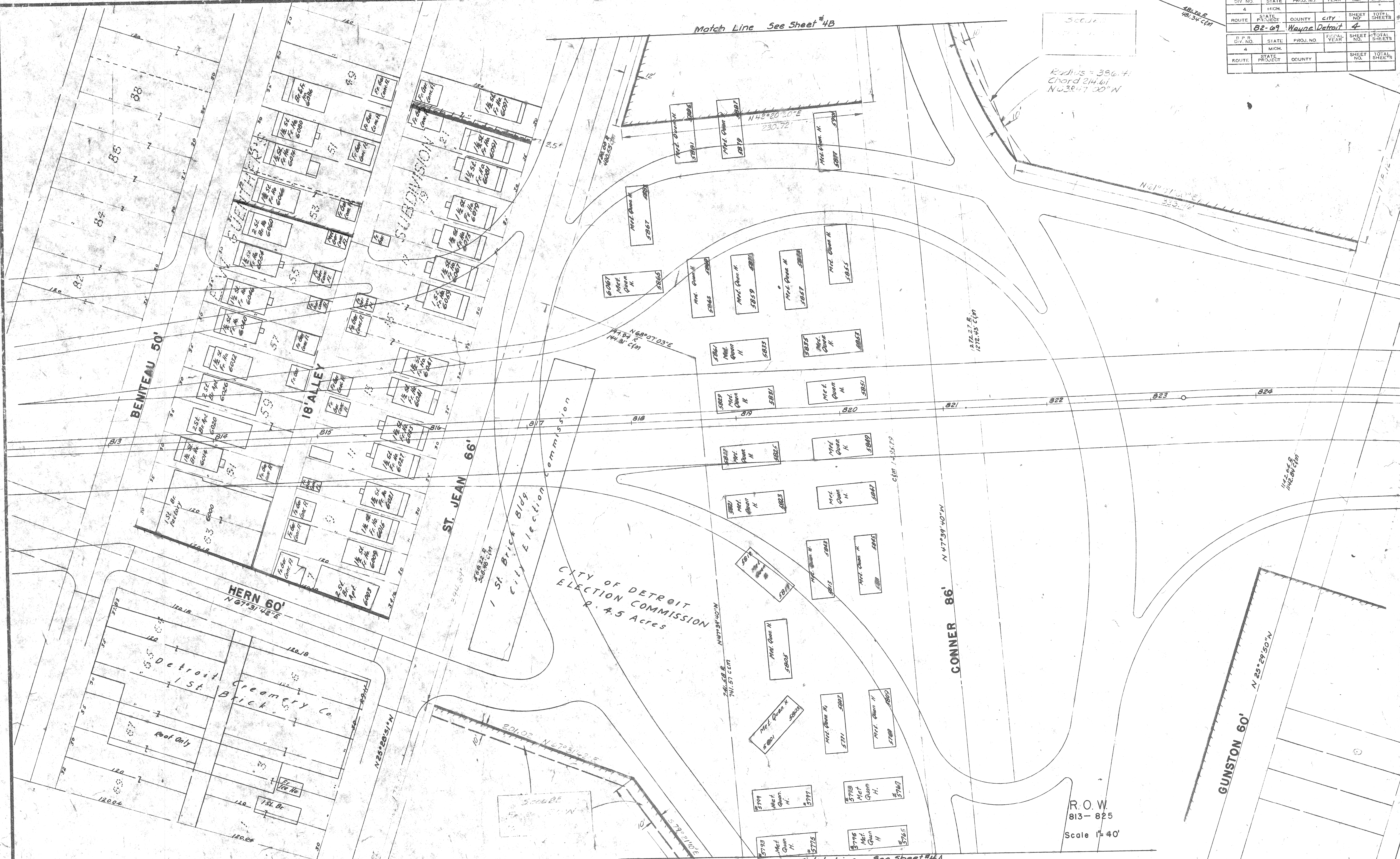


Final P.O.M. 9-11-55 To St. Jean St. L.A.  
 5-10-55 From 51,600

B.P.R. DIV. NO.	STATE	PROJ. NO.	FISCAL YEAR	SHEET NO.	TOTAL SHEETS
4	MICH.			4	4

B.P.R. DIV. NO.	STATE	PROJ. NO.	FISCAL YEAR	SHEET NO.	TOTAL SHEETS
4	MICH.			4	4



Match Line See Sheet 4B

SECTION  
 Radius = 396.4'  
 Chord 214.61'  
 N 63° 47' 00" W

CITY OF DETROIT  
 ELECTION COMMISSION  
 P. 4.5 Acres

HERN 60'  
 N 67° 31' 42" E  
 Detroit Creamery Co.  
 1st Brick  
 Roof Only

R.O.W.  
 813-825  
 Scale 1"=40'

Match Line See Sheet 4A

Final R.P.M. 5-10-55 L.K.

B.P.R. DIV. NO.	STATE	PROJ. NO.	FISCAL YEAR	SHEET NO.	TOTAL SHEETS
4	MICH.				
ROUTE	STATE PROJECT	COUNTY	CITY	SHEET NO.	TOTAL SHEETS
82-69	Wayne	Detroit	4A		

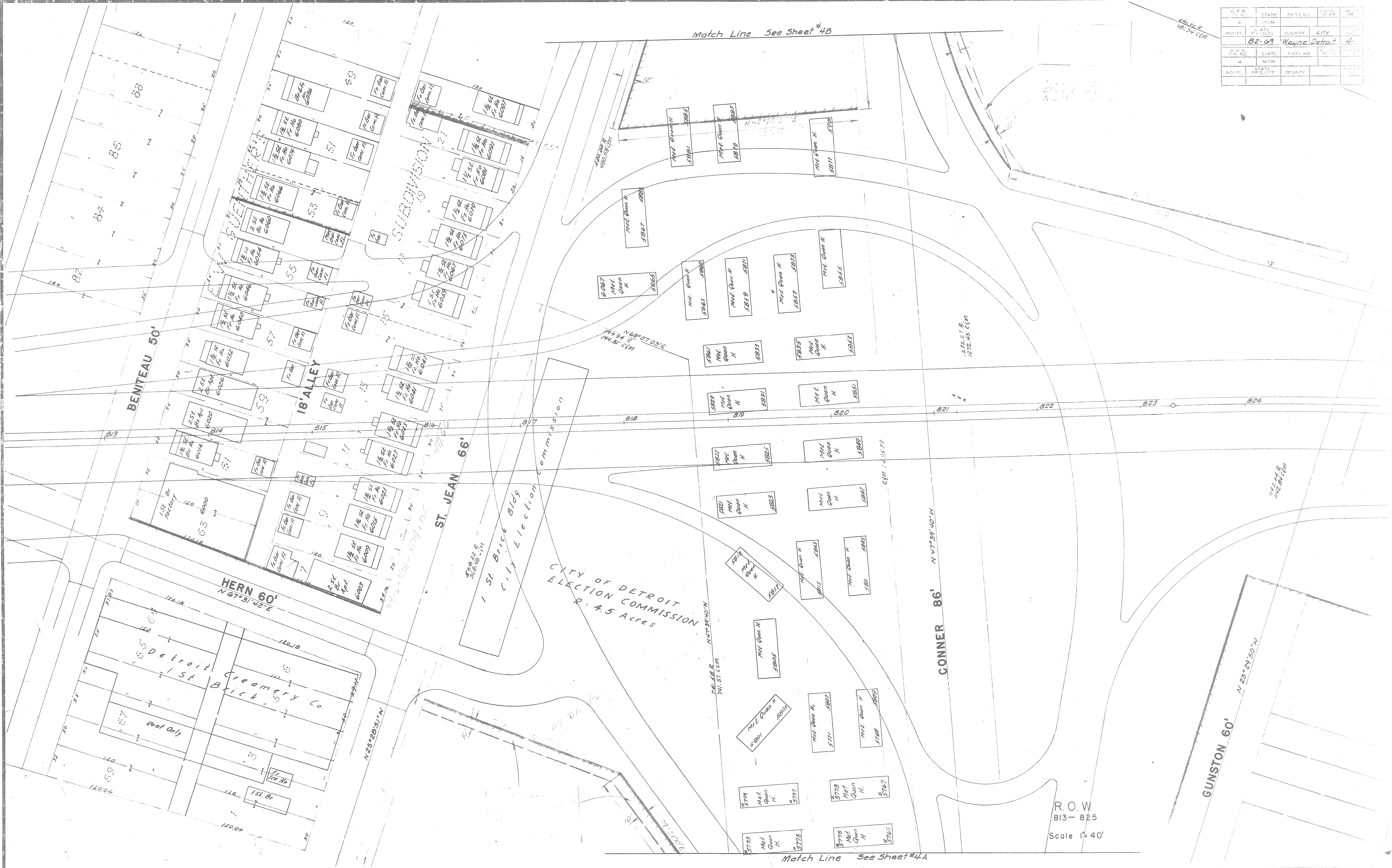
  

B.P.R. DIV. NO.	STATE	PROJ. NO.	FISCAL YEAR	SHEET NO.	TOTAL SHEETS
4	MICH.				
ROUTE	STATE PROJECT	COUNTY	CITY	SHEET NO.	TOTAL SHEETS



Final R.O.W. 4-14-55 To St. Jean St. L.  
" " " 5-10-55 From St. Jean

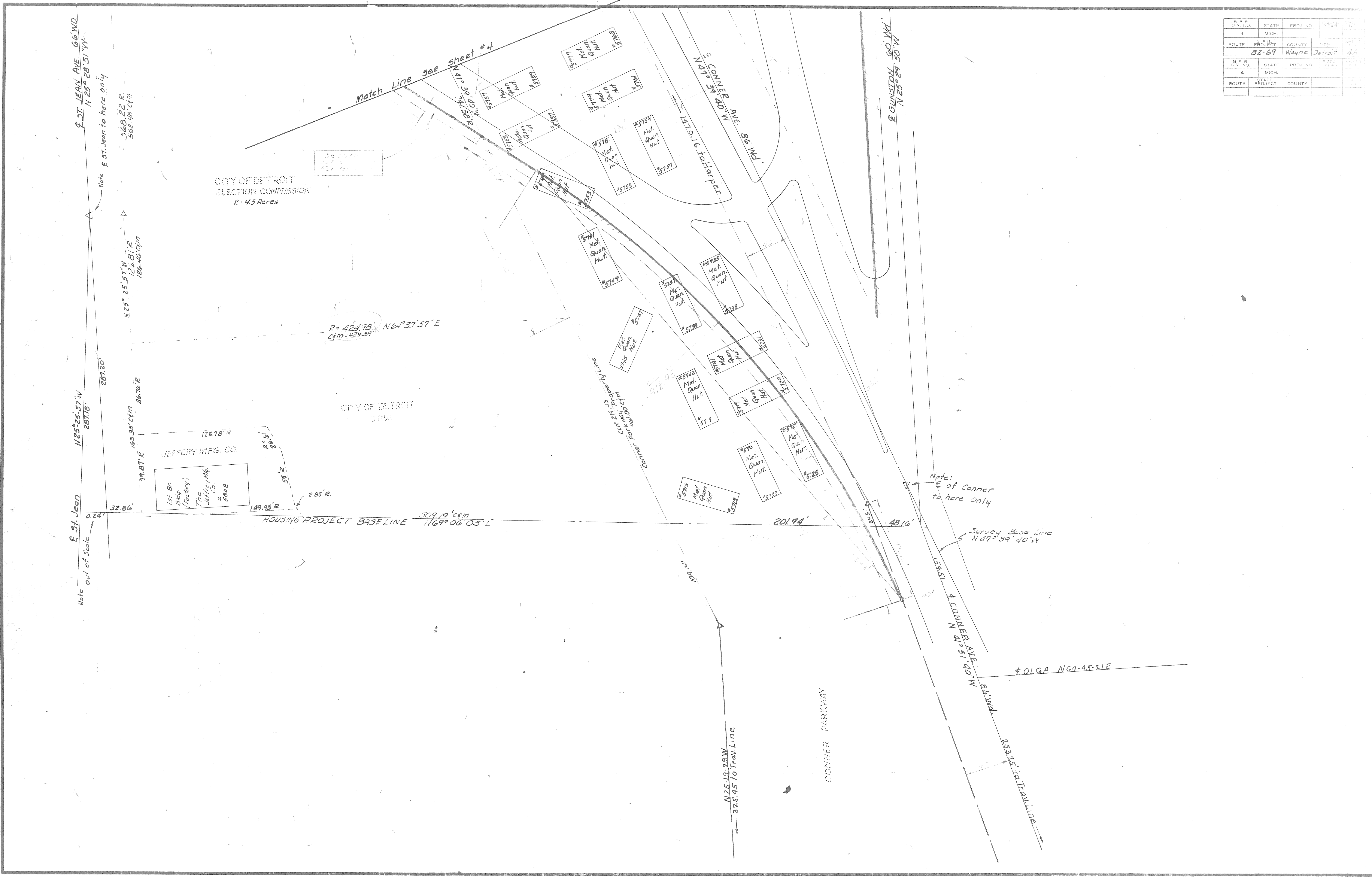
D.P.R. NO.	STATE	PROJ. NO.	FISCAL YEAR	SHEET NO.
4	MICH.			
ROUTE	STATE PROJECT	COUNTY	CITY	SHEET NO.
B2-69		Wayne	Detroit	4
D.P.R. NO.	STATE	PROJ. NO.	FISCAL YEAR	SHEET NO.
4	MICH.			
ROUTE	STATE PROJECT	COUNTY	CITY	SHEET NO.



R.O.W.  
813-825  
Scale 1"=40'

Final R.O.W. 5-10-55 L.K.

B.P.R. DIV. NO.	STATE	PROJ. NO.	FISCAL YEAR	SHEET NO.
4	MICH.			
ROUTE	STATE PROJECT	COUNTY	CITY	SHEET NO.
4	82-69	Wayne	Detroit	4A
B.P.R. DIV. NO.	STATE	PROJ. NO.	FISCAL YEAR	SHEET NO.
4	MICH.			
ROUTE	STATE PROJECT	COUNTY	CITY	SHEET NO.



Note: St. Jean to here only

Note: Out of Scale

CITY OF DETROIT  
ELECTION COMMISSION  
R=4.5 Acres

R=424.98  
C/M=484.59  
N 64° 37' 57" E

JEFFERY MFG. CO.  
1st Bc Bldg (Factory)  
The Jeffrey Mfg. Co.  
# 5808

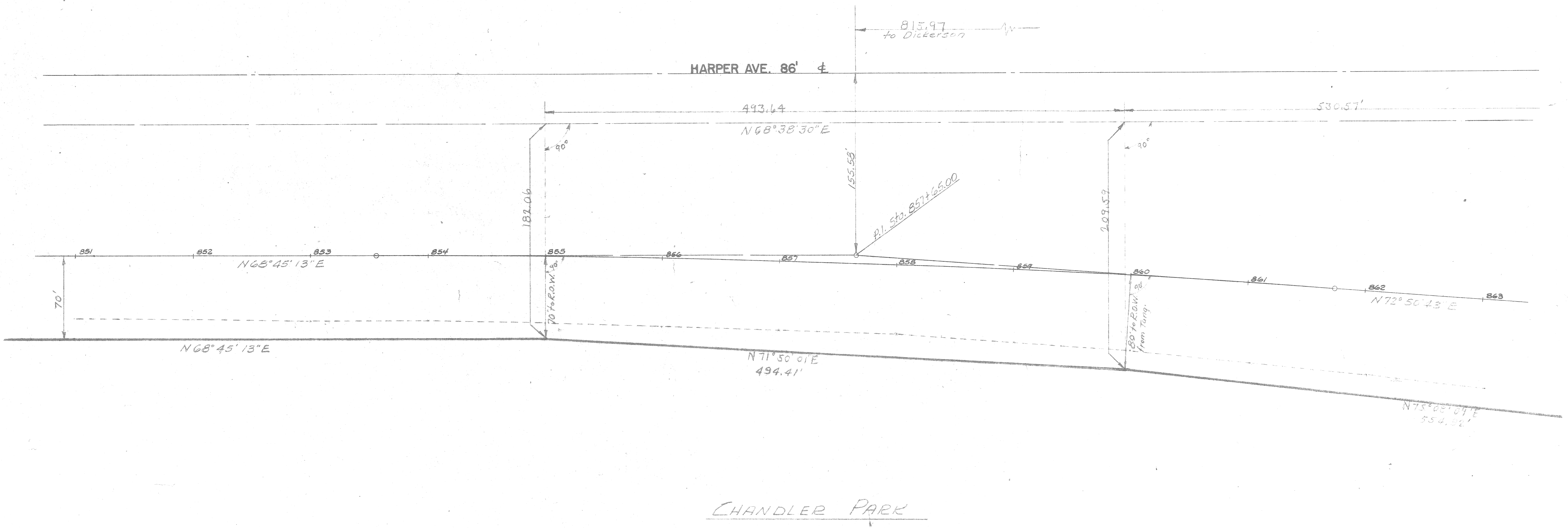
HOUSING PROJECT BASELINE  
N 69° 06' 05" E  
509.19' C/M

Note: E of Conner to here only

Survey Base Line  
N 47° 39' 40" W

Final ROW L.K. 6-18-54

S.P.R. DIV. NO.	STATE	PROJ. NO.	FISCAL YEAR	SHEET NO.	TOTAL SHEETS
4	MICH				
ROUTE	STATE PROJECT	COUNTY		SHEET NO.	TOTAL SHEETS
S.P.R. DIV. NO.	STATE	PROJ. NO.	FISCAL YEAR	SHEET NO.	TOTAL SHEETS
4	MICH				
ROUTE	STATE PROJECT	COUNTY		SHEET NO.	TOTAL SHEETS



R.O.W. 851-863

Final B.O.W. to Sta. 831 L.H. 5-10-55  
Final R.O.W. From Sta. 831 L.K. 10-28-54

NO. 1	NO. 2	NO. 3
NO. 4	NO. 5	NO. 6
NO. 7	NO. 8	NO. 9
NO. 10	NO. 11	NO. 12

HARPER AVE. 86'





ROW  
825-838  
Scale 1"=40'

Final ROW at From Sta 841+13 L.K. 6-18-58

FILE NO.	DATE
ROUTE	

HARPER AVE. 86' ±



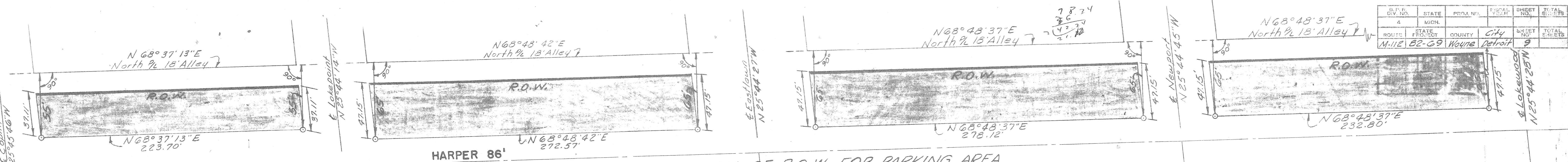
R.O.W. 838-85

T-13-A-1



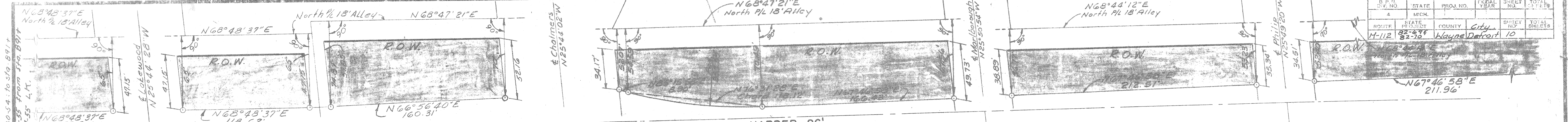
Rev. 3-7-55 L.K.  
 Rev. Final R.O.W. of H.M. 7-20-54 to 56-816-17  
 Final R.O.W. of C.M. 4-30-54

D.P. No.	STATE	PROJ. No.	SHEET No.	TOTAL SHEETS
4	MICH.		9	
ROUTE	STATE PROJECT	COUNTY	CITY	SHEET NO.
M-112	B2-69	Wayne	Detroit	9



R.O.W. Revised  
 875-887 7-20-54

S.P. NO.	STATE	PROJ. NO.	FISCAL YEAR	SHEET NO.	TOTAL SHEETS
4	MICH.			10	
ROUTE	DISTRICT	COUNTY	CITY	SHEET NO.	TOTAL SHEETS
M-112	82-63	Wayne	Detroit	10	

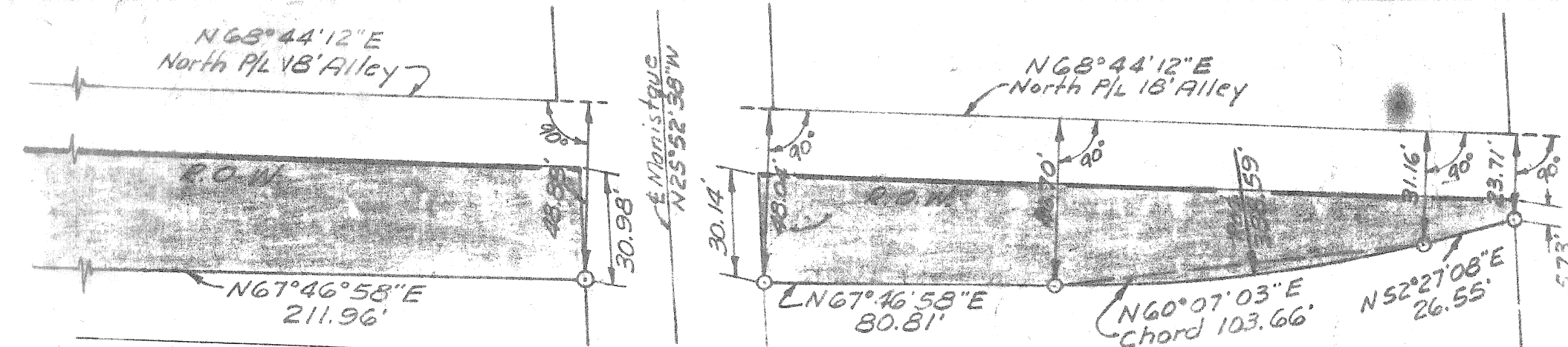


PORTION OF R.O.W. FOR PARKING AREA HARPER 86'



R.O.W.  
887-899

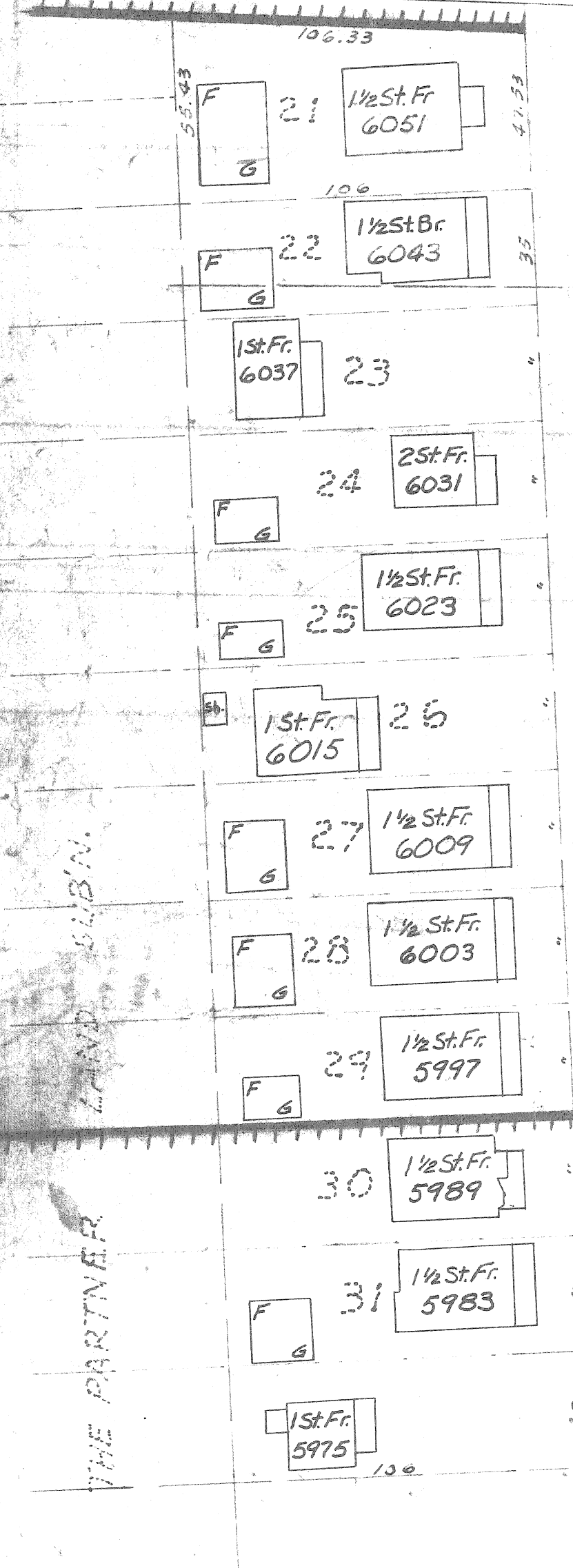
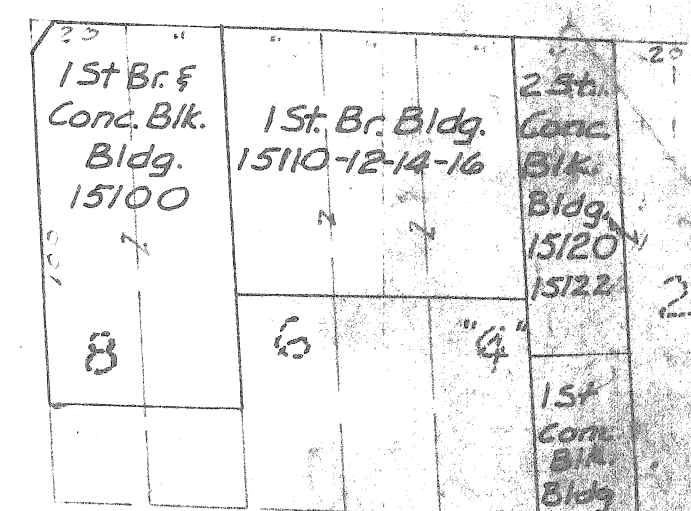
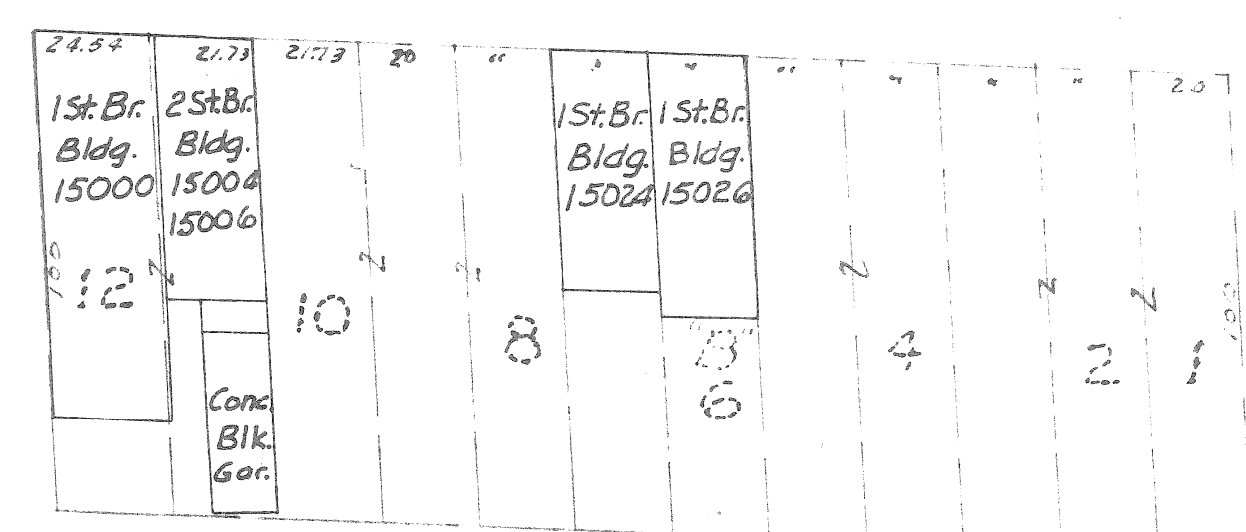
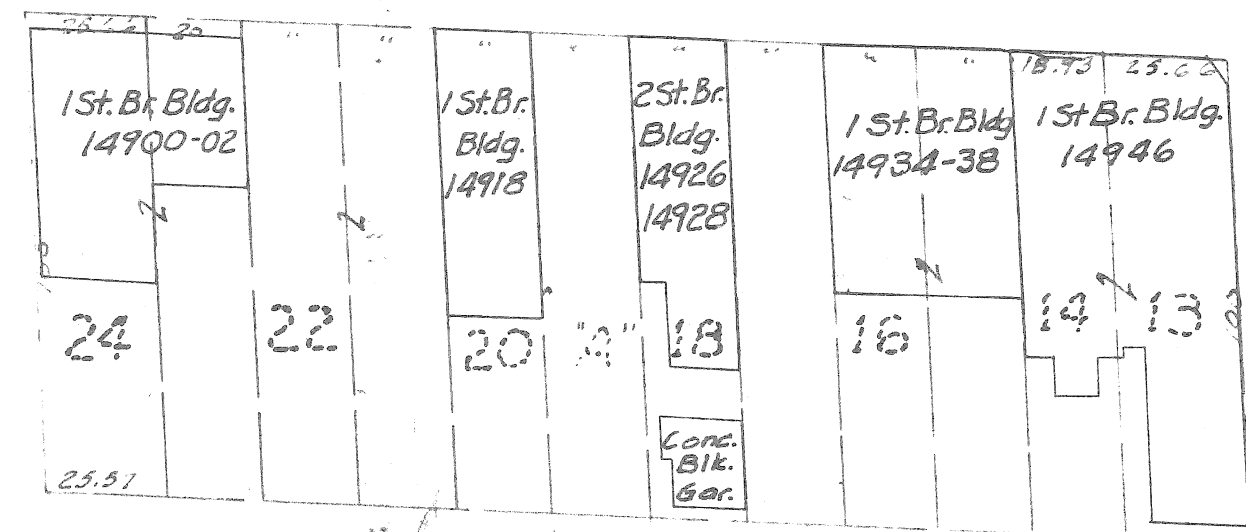
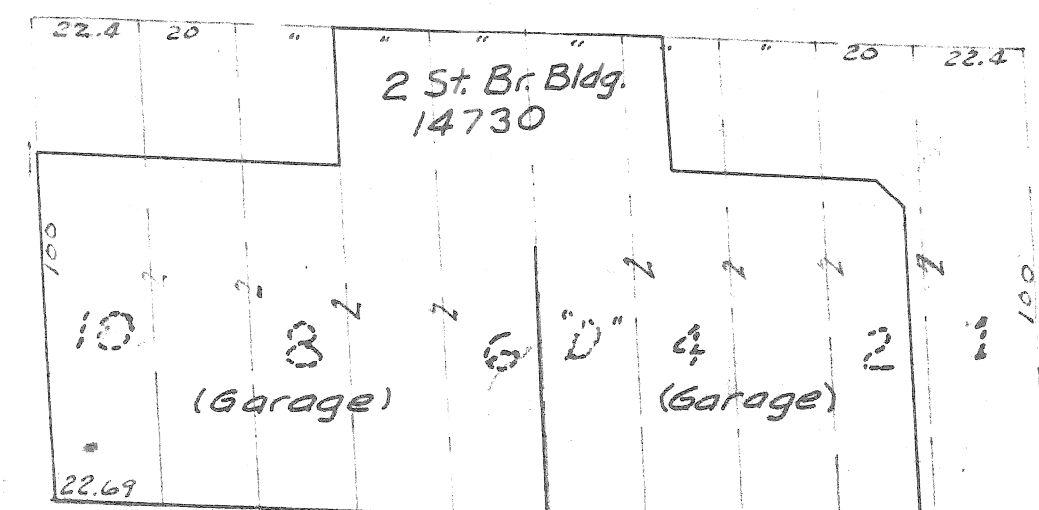
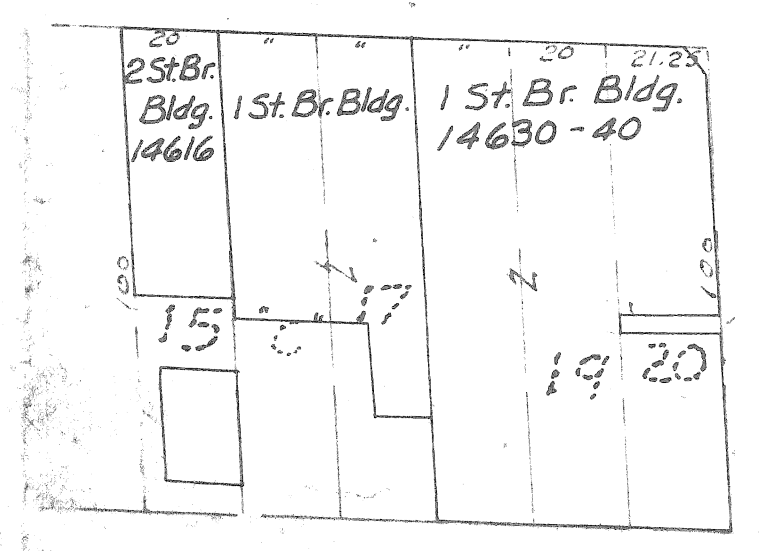
FILE NO.	STATE	FISCAL YEAR	SHEET NO.	TOTAL SHEETS	
4	MICH	1912(2)	11	11	
ROUTE	PROJECT	COUNTY	CITY	SHEET NO.	TOTAL SHEETS
M-112	82-70	Wayne	Detroit		
S.P.R. DIV. NO.	STATE	FISCAL YEAR	SHEET NO.	TOTAL SHEETS	
4	MICH	1912	11	11	
ROUTE	PROJECT	COUNTY	SHEET NO.	TOTAL SHEETS	



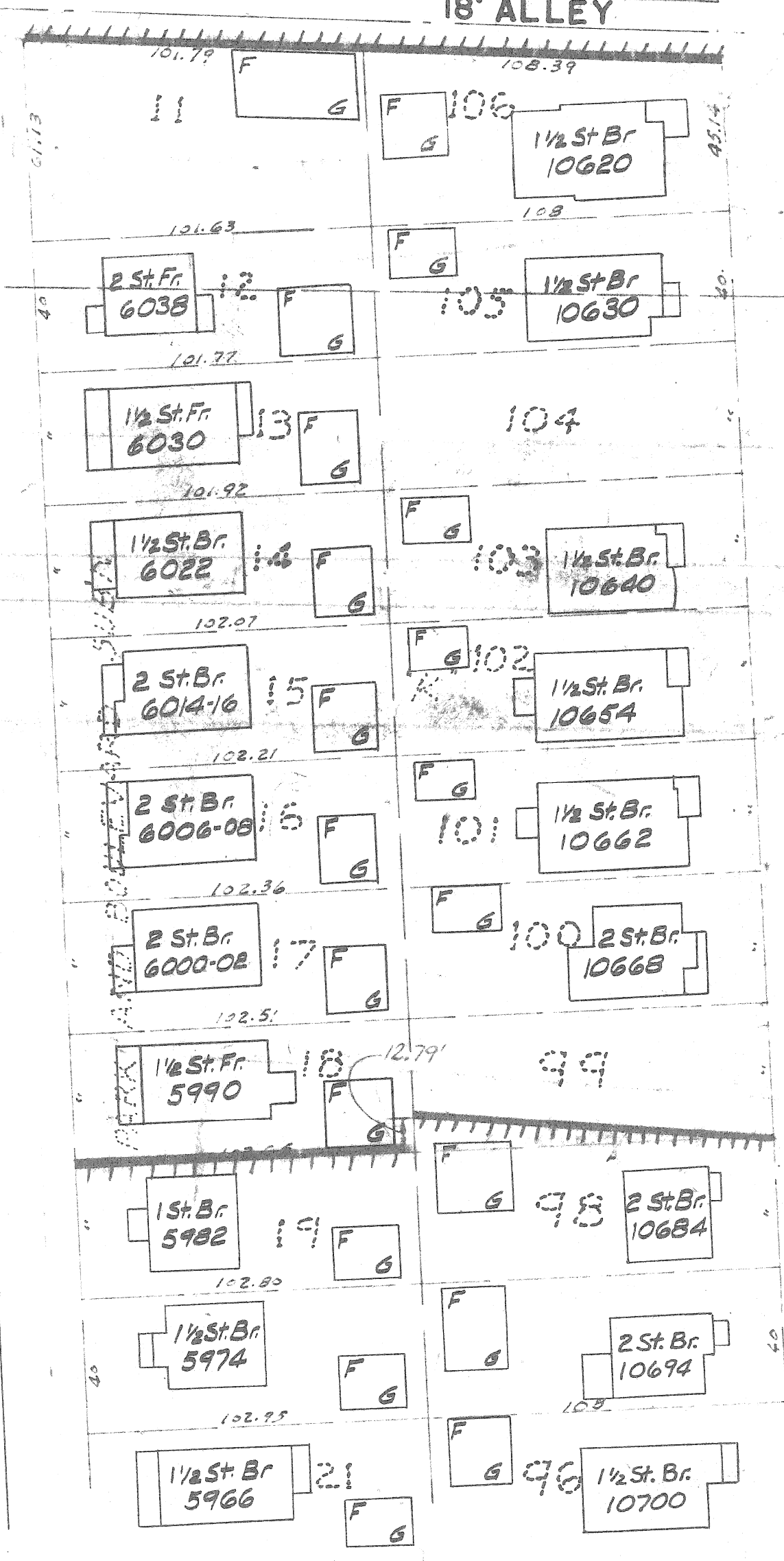
PORTION OF R.O.W. FOR PARKING AREA

HARPER 86'

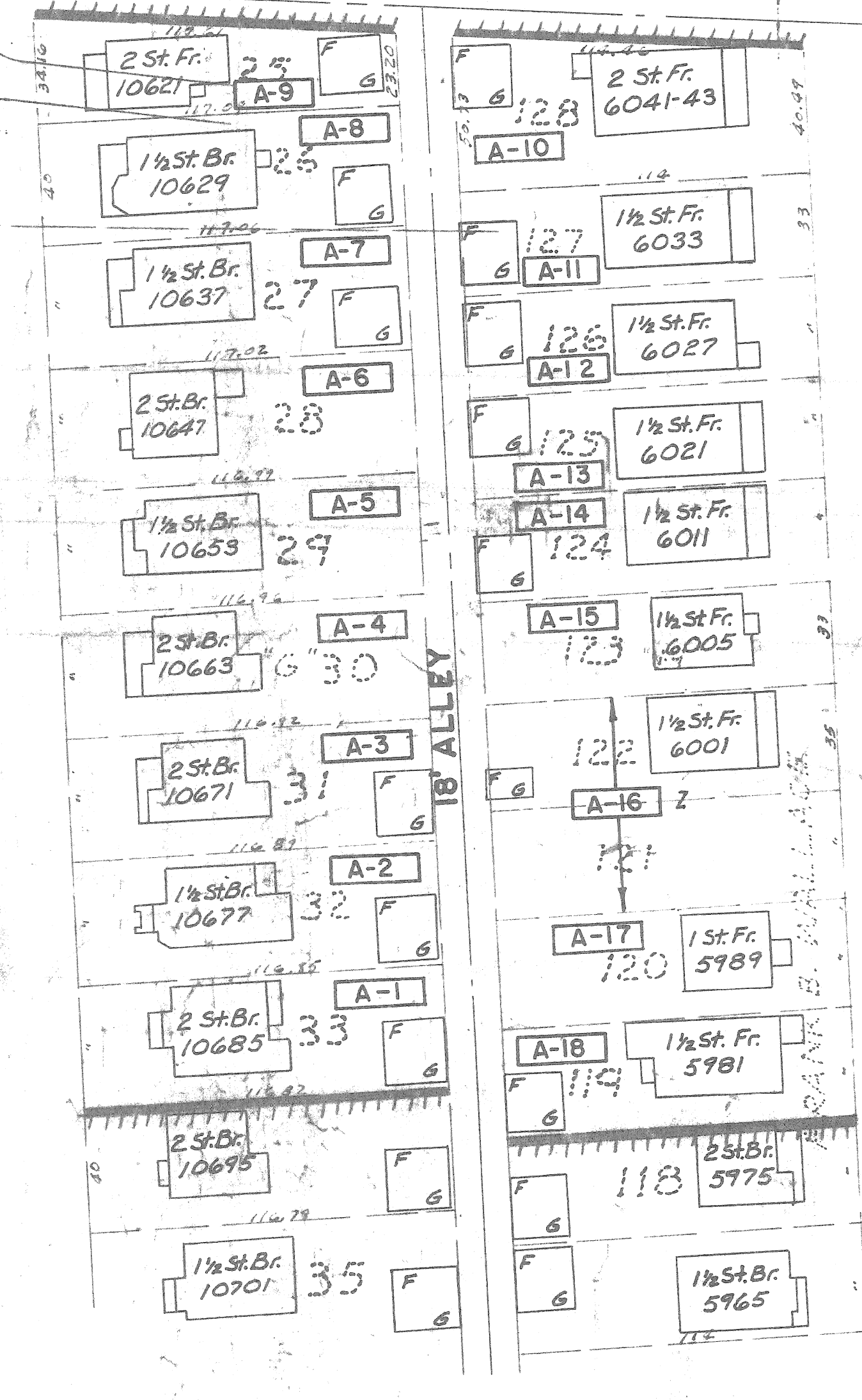
Find ROW, L.L. 3-2-55 To 903+  
 Rev. ROW, L.L. 6-19-55 From 903+  
 484' L.L. 6-27-55  
 484' L.L.



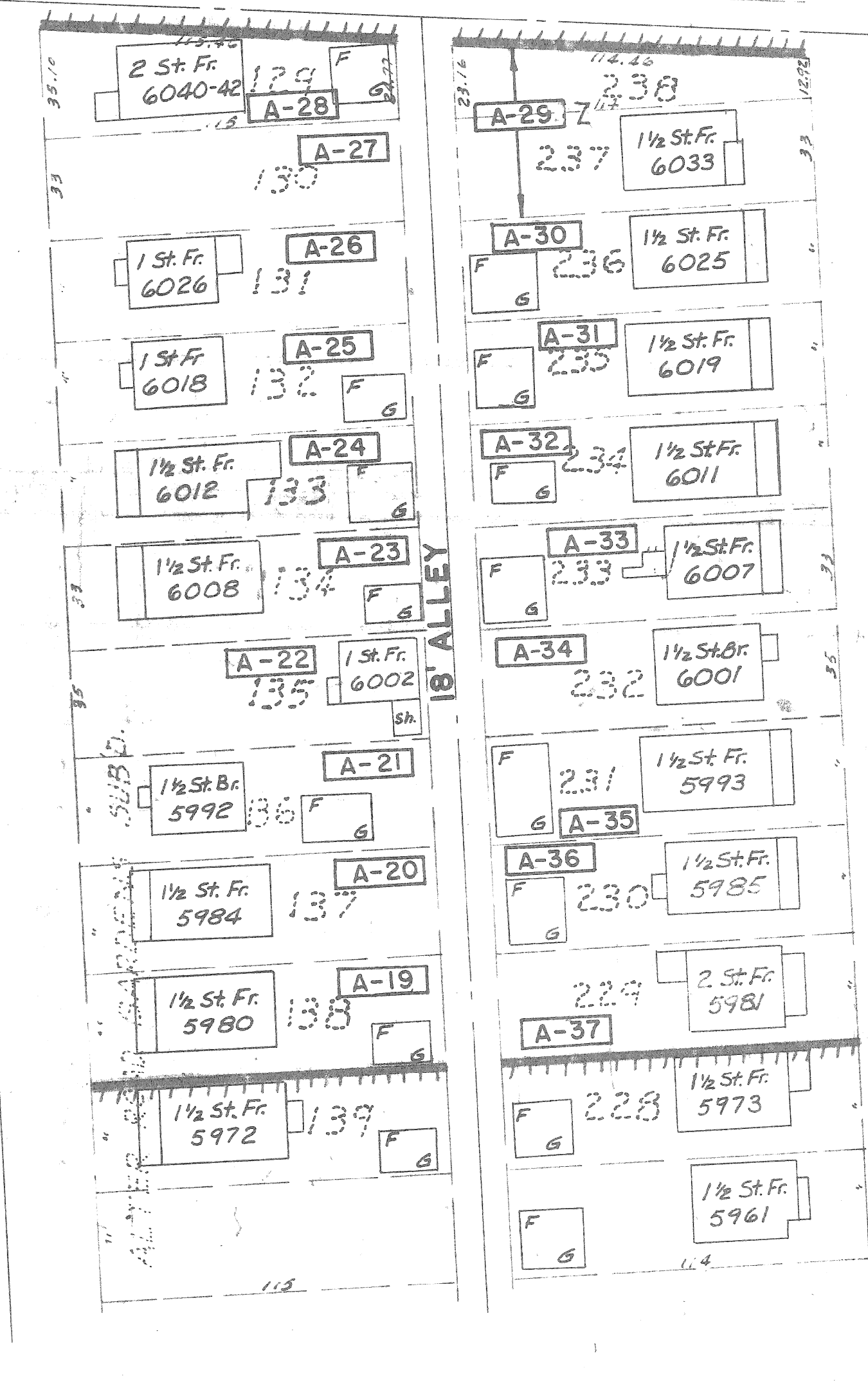
MANISTIQUE 50'



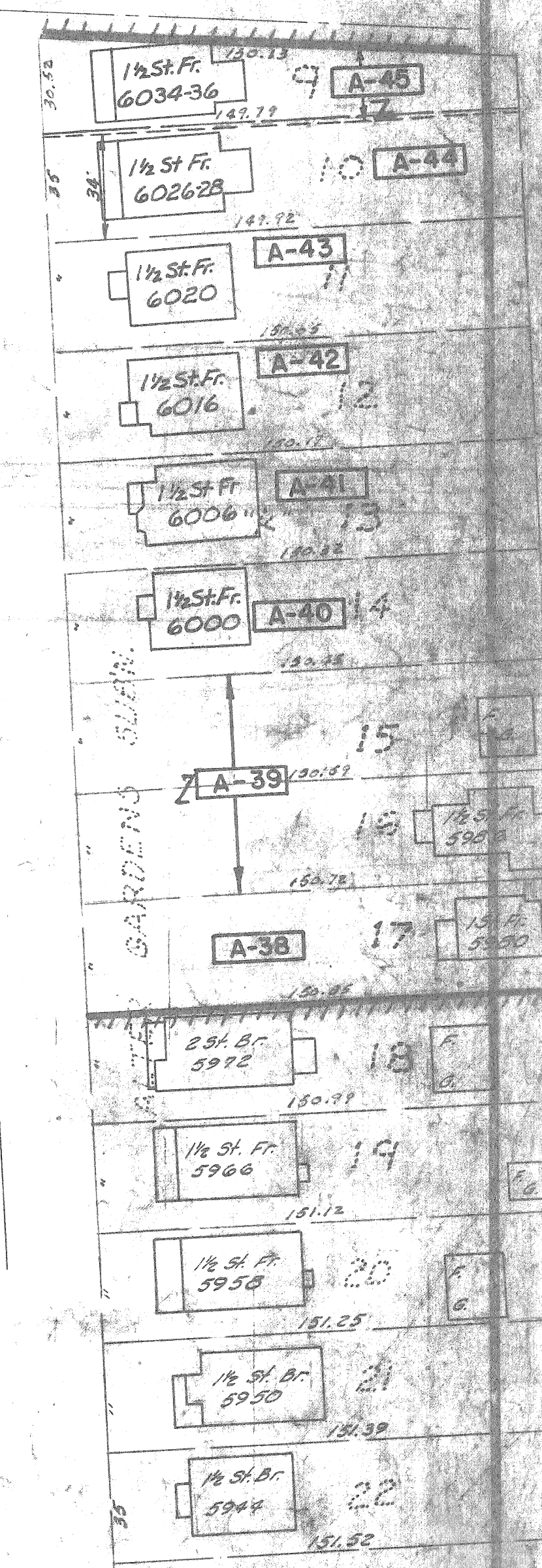
OUTER DRIVE 150'



WAYBURN 60'



MARYLAND 60'



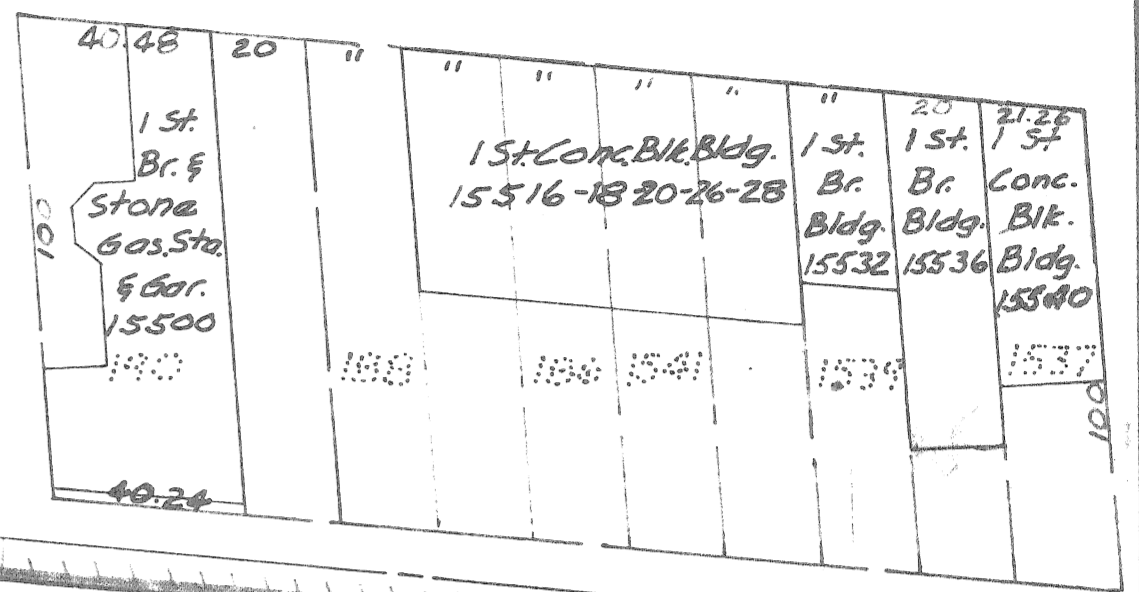
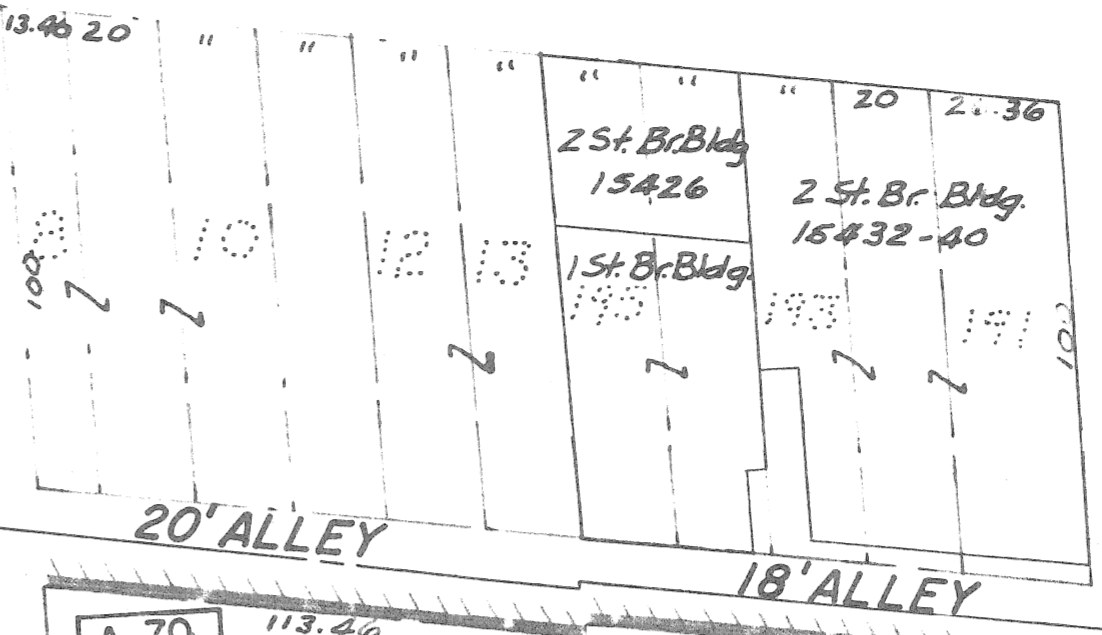
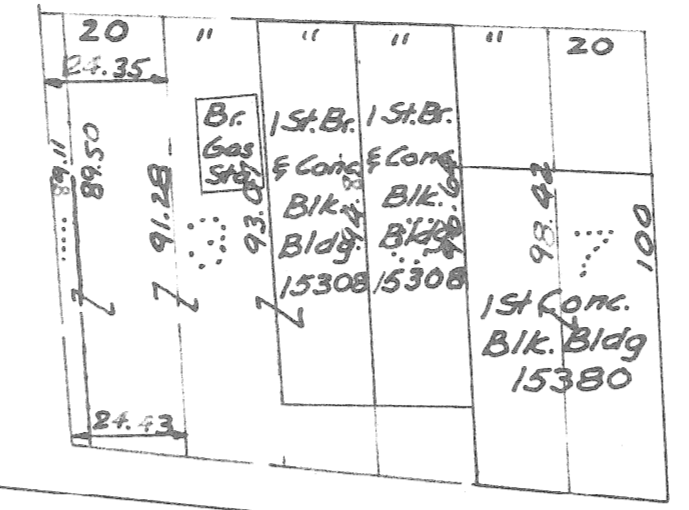
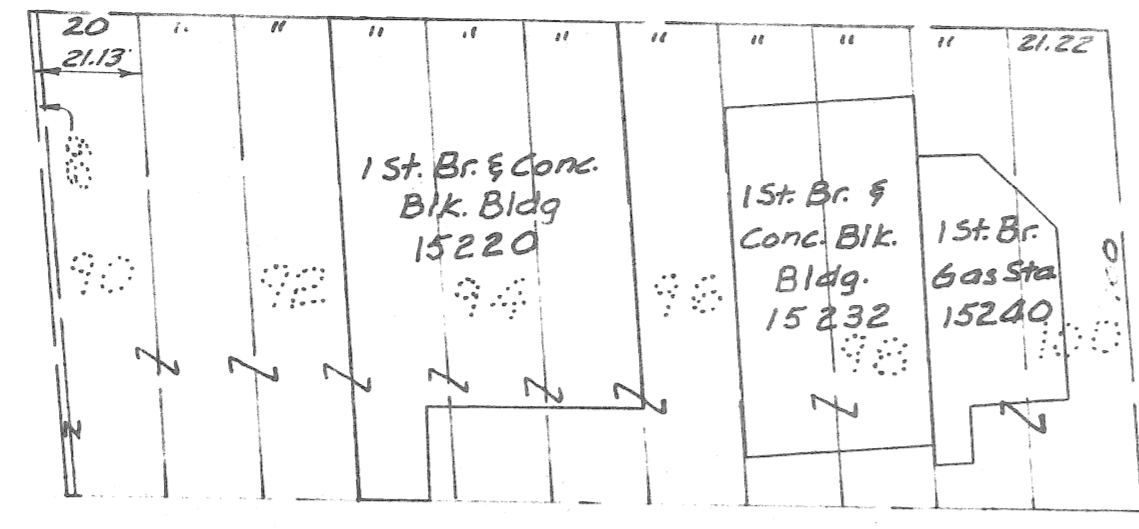
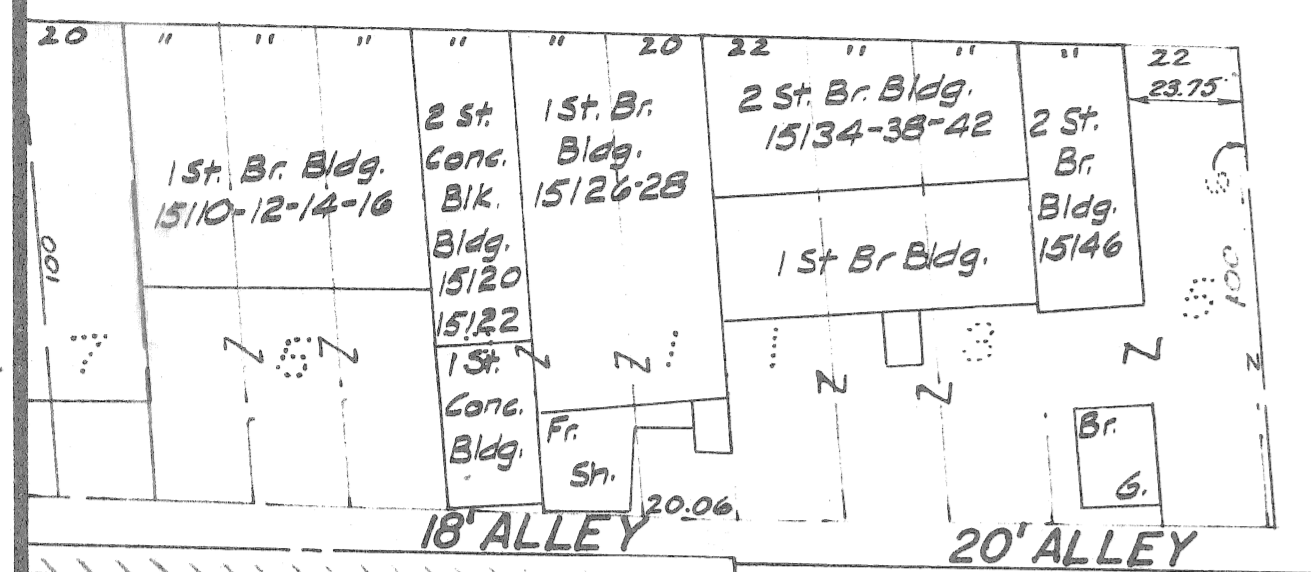
ROW

899-911

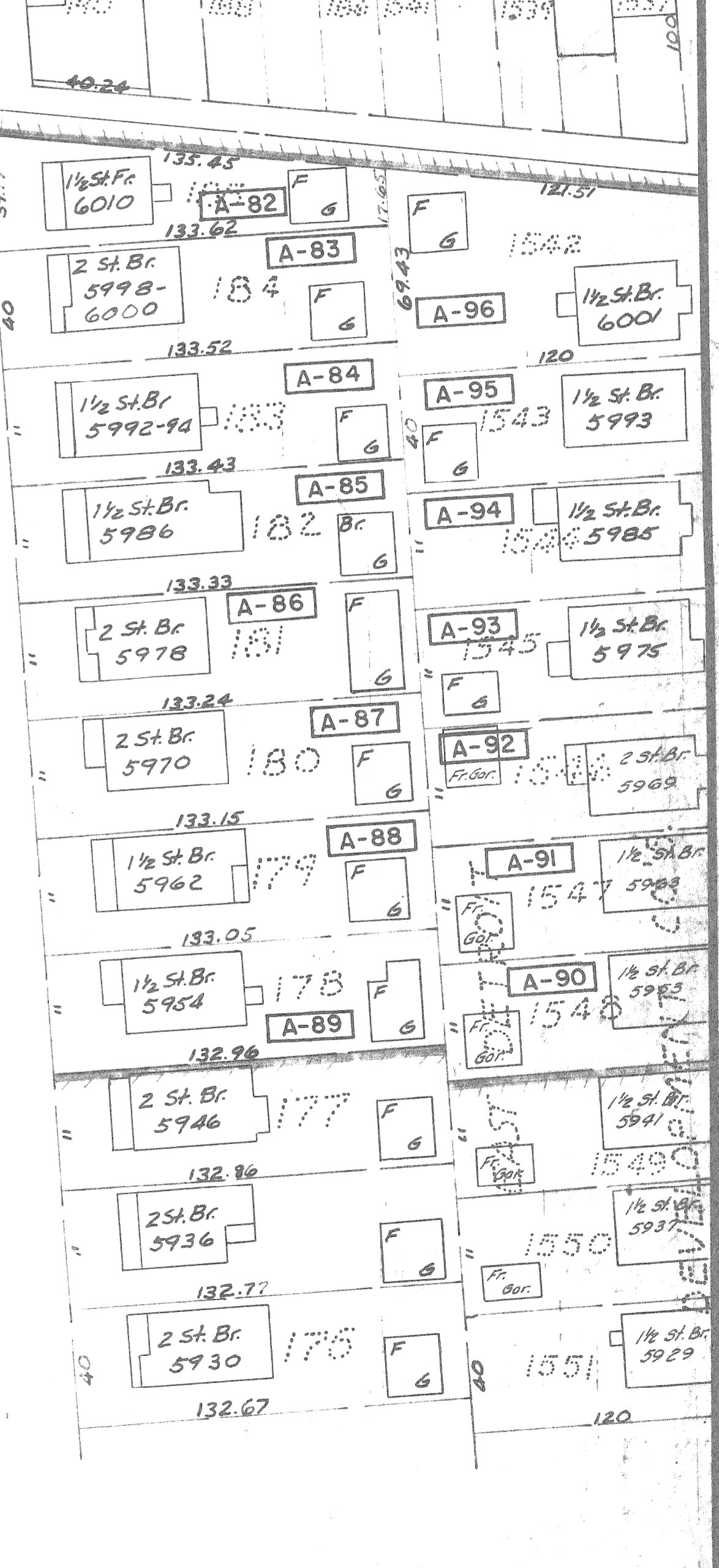
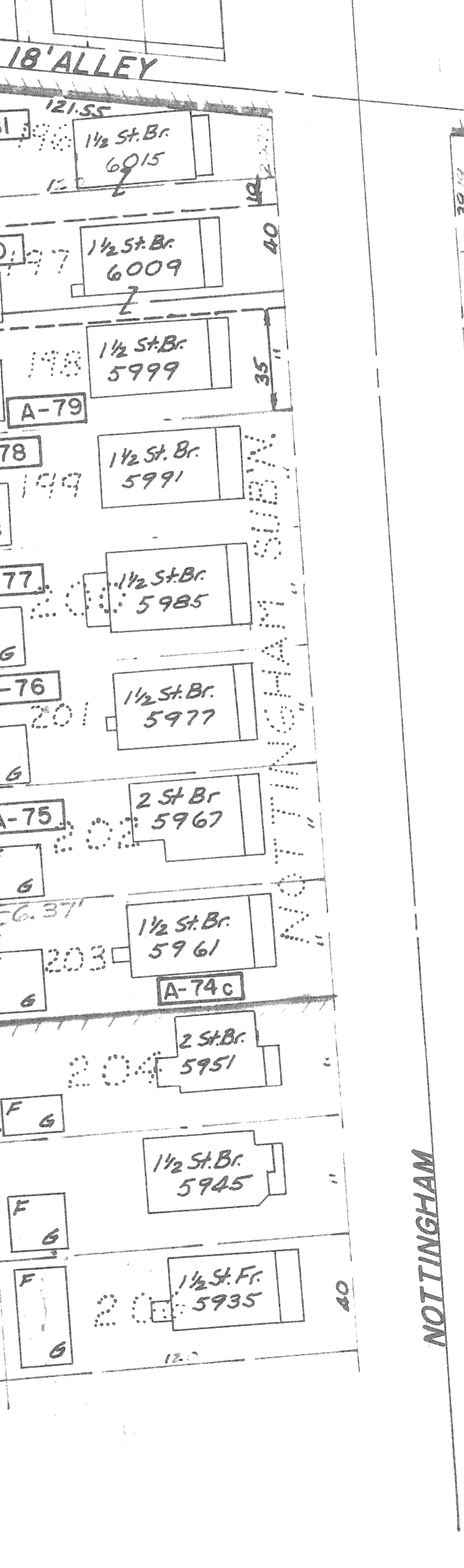
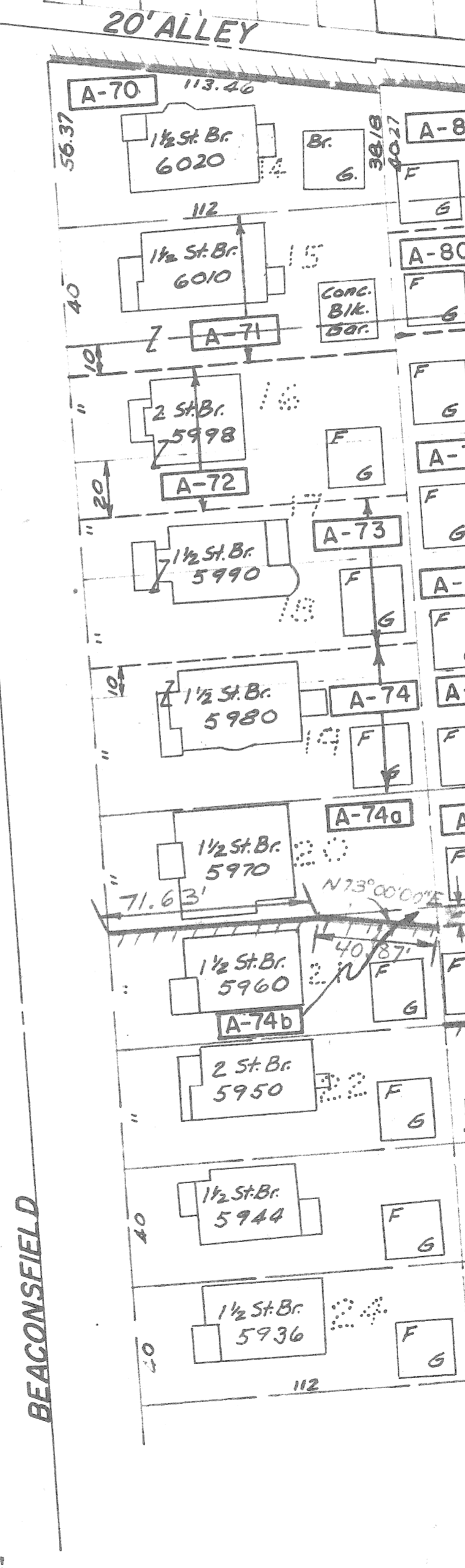
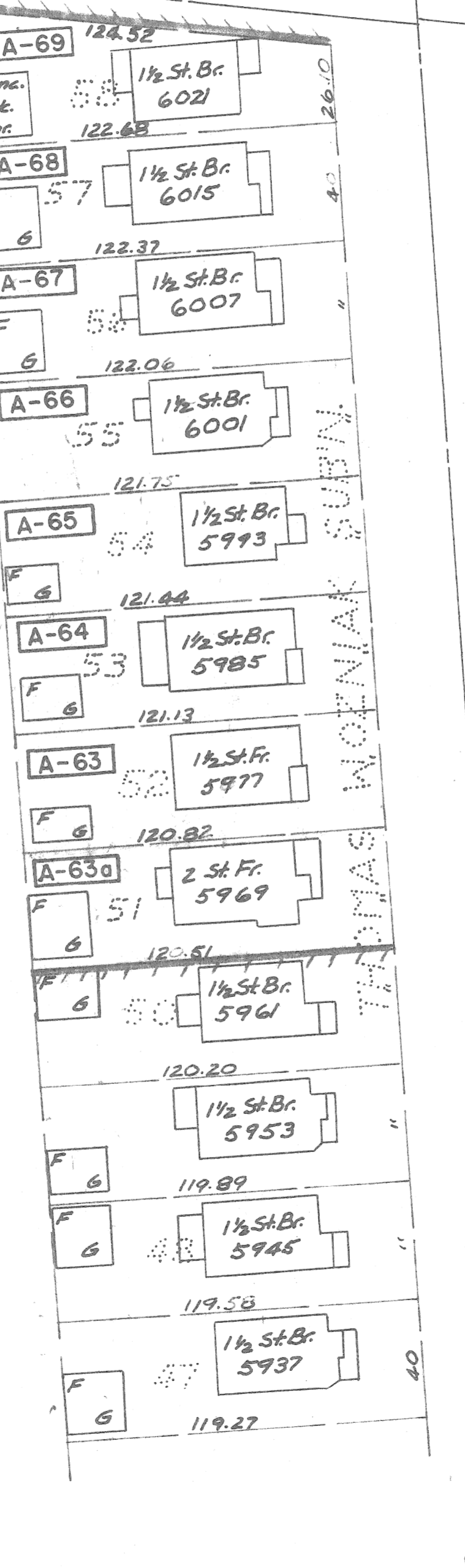
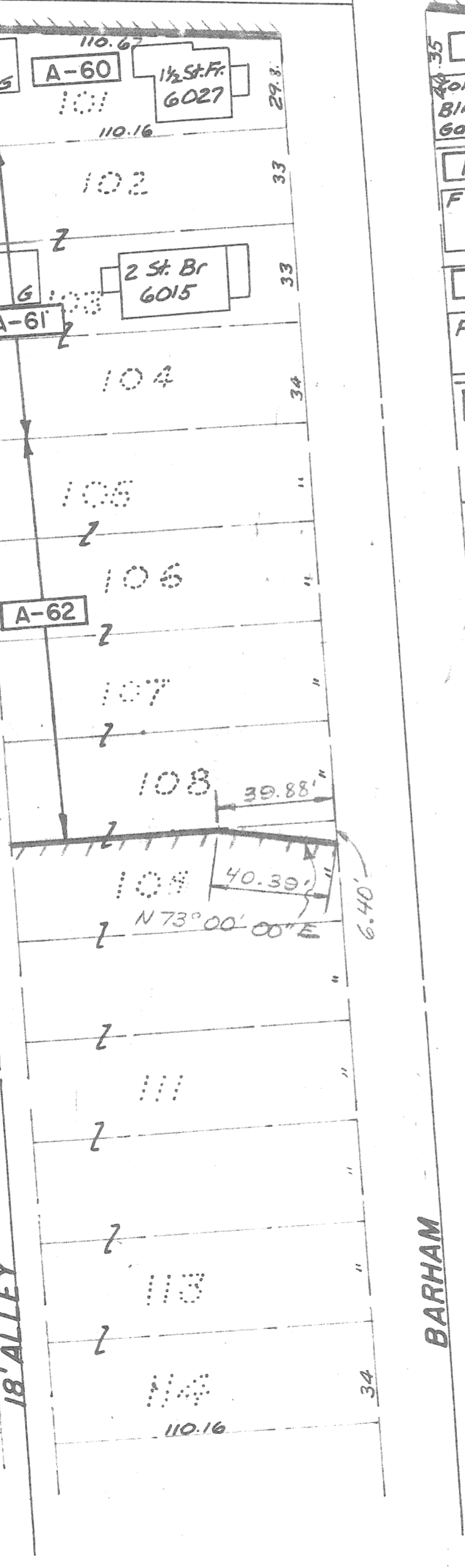
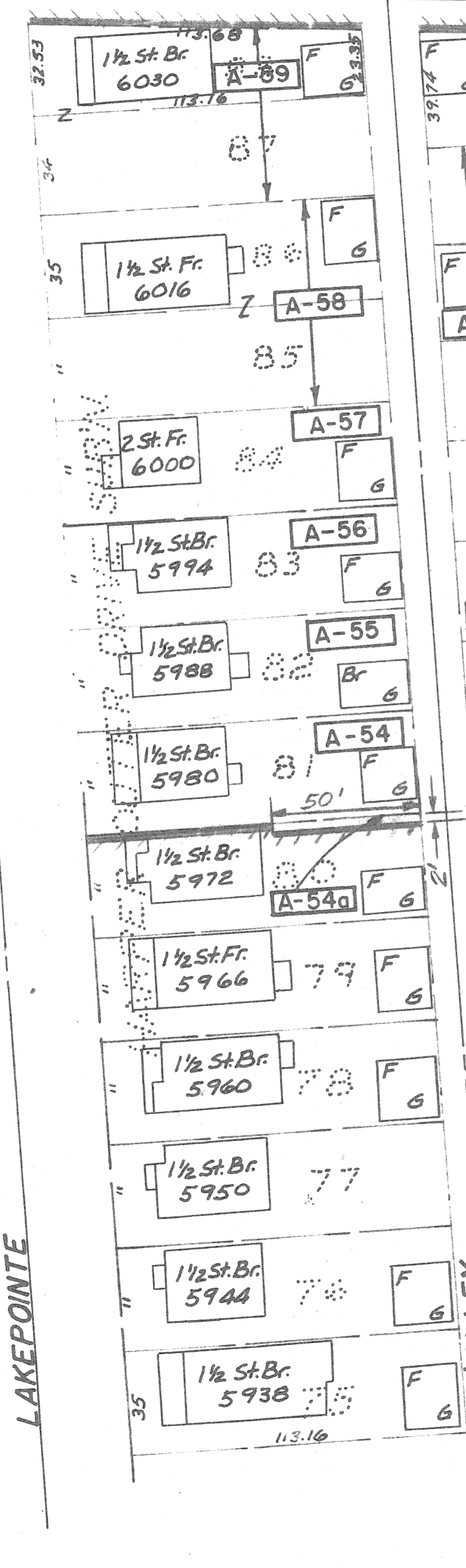
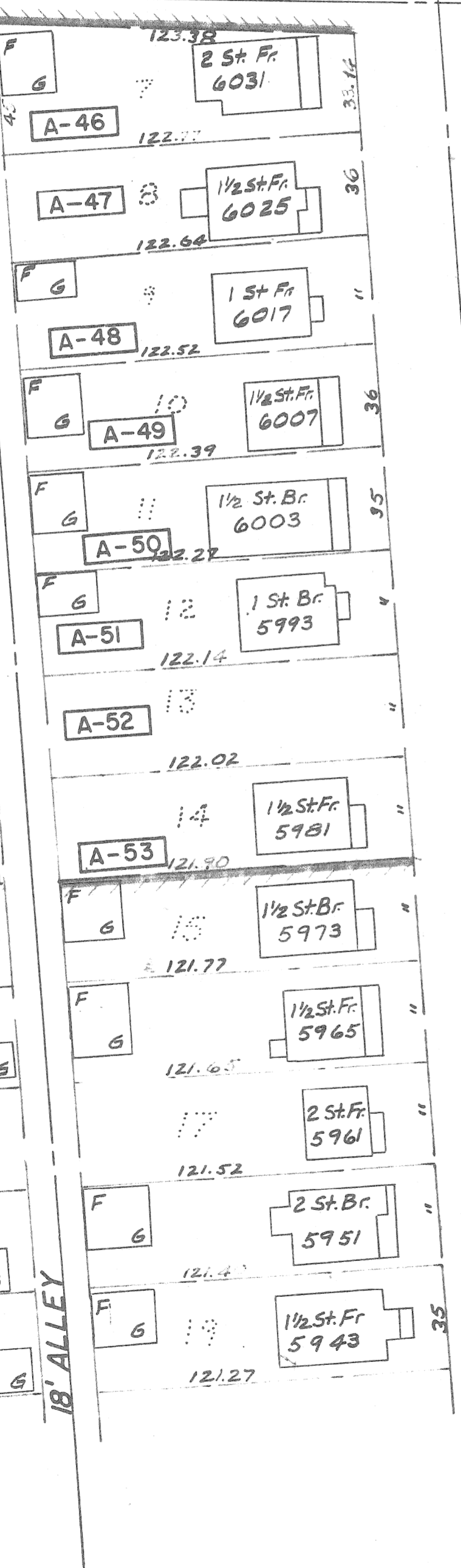
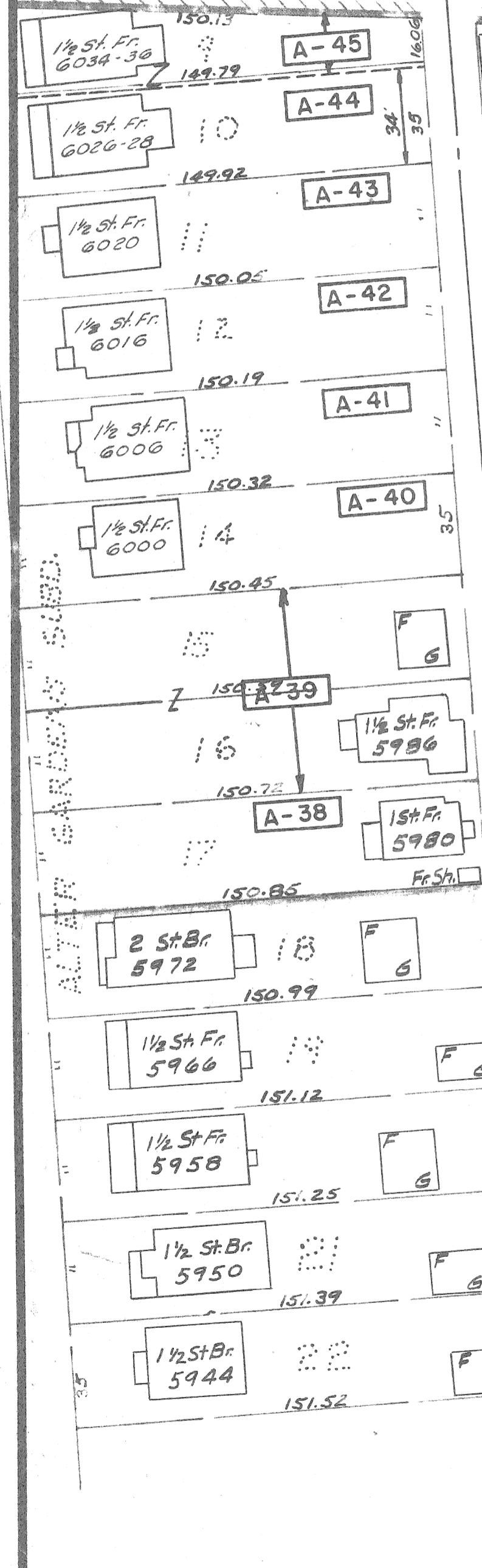
R.P.R. DIV. NO.	STATE	FED. PROJ. NO.	FISCAL YEAR	SHEET NO.	TOTAL SHEETS
4	MICH.	109-120			
ROUTE	STATE	COUNTY	CITY	SHEET NO.	TOTAL SHEETS
M-112	MI	Wayne	Detroit	12	
R.P.R. DIV. NO.	STATE	FED. PROJ. NO.	FISCAL YEAR	SHEET NO.	TOTAL SHEETS
4	MICH.				
ROUTE	STATE	COUNTY	CITY	SHEET NO.	TOTAL SHEETS

HARPER

HARPER



Final Plan, L.A. 5-16-55  
Rev. " 7-30-56



R.O.W.  
911 - 923

Final ROW, L.A. 5-16-55  
REV. 7-30-56

B.P.R. DIV. NO.	STATE	FED. PROJ. NO.	FISCAL YEAR	SHEET NO.	TOTAL SHEETS
4	MICH.	109-120			
ROUTE	STATE PROJECT	COUNTY	CITY	SHEET NO.	TOTAL SHEETS
M-112	B2-70	Wayne	Detroit	13	
B.P.R. DIV. NO.	STATE	FED. PROJ. NO.	FISCAL YEAR	SHEET NO.	TOTAL SHEETS
4	MICH.				
ROUTE	STATE PROJECT	COUNTY	CITY	SHEET NO.	TOTAL SHEETS



R.O.W.  
923-935

B.P.R. DIV. NO.	STATE	F.L.D. PROJ. NO.	FISCAL YEAR	SHEET NO.	TOTAL SHEETS
4	MICH.	109-1(20)			
ROUTE	STATE PROJECT	COUNTY	CITY	SHEET NO.	TOTAL SHEETS
M-112	82-70	Wayne	Detroit	18	

Final ROW L.A. 5-16-55  
REV. 2-30-56



S.F. No.	STATE	PROJ. NO.	FISCAL YEAR	SHEET NO.	TOTAL SHEETS
4	MICH.	109-1(20)			
ROUTE	STATE PROJECT	COUNTY	CITY	SHEET NO.	TOTAL SHEETS
M-112	82-70	Wayne	Detroit		
S.F. No.	STATE	PROJ. NO.	FISCAL YEAR	SHEET NO.	TOTAL SHEETS
4	MICH.				
ROUTE	STATE PROJECT	COUNTY		SHEET NO.	TOTAL SHEETS

Final Copy L.M. 8-16-55 To S.H. 950



R.O.W.  
947-959

S.P.R. DIV. NO.	STATE	PROJ. NO.	FISCAL YEAR	SHEET NO.	TOTAL SHEETS
4	MICH.	109-120		16	16
ROUTE	STATE PROJECT	COUNTY	CITY	SHEET NO.	TOTAL SHEETS
M-112	8C-70	Wayne	Dearborn	16	16
S.P.R. DIV. NO.	STATE	PROJ. NO.	FISCAL YEAR	SHEET NO.	TOTAL SHEETS
4	MICH.				
ROUTE	STATE PROJECT	COUNTY		SHEET NO.	TOTAL SHEETS

YORKSHIRE WOODS SUB'N NO 2

Final R.O.W. 2-16-56 L.T.



Scale 1" = 40'

R.O.W. 859-971



Final Rev. 2-16-56 L.K.  
REV. G-21-56 L.K.

# YORKSHIRE WOODS

# YORKSHIRE

# WOODS

# SUB'N.

# NO. 1

S.P. DIV. NO.	STATE	FED. PROJ. NO.	FISCAL YEAR	SHEET NO.	TOTAL SHEETS
4	MICH.	109-120		17	17
ROUTE	STATE PROJECT	COUNTY	CITY	SHEET NO.	TOTAL SHEETS
M-112	82-70	Wayne	Detroit	17	17



Scale 1" = 40'

Fig. 1, R.O.W. C.M. No. 3-11-54

STATE	PROJ. NO.	DATE	SHEET NO.
MICH.	7-69	Wayne	Detroit
CITY	19		
STATE	TRAC. NO.	MAP	SECTION
MICH.			
TRAC. NO.	CITY		

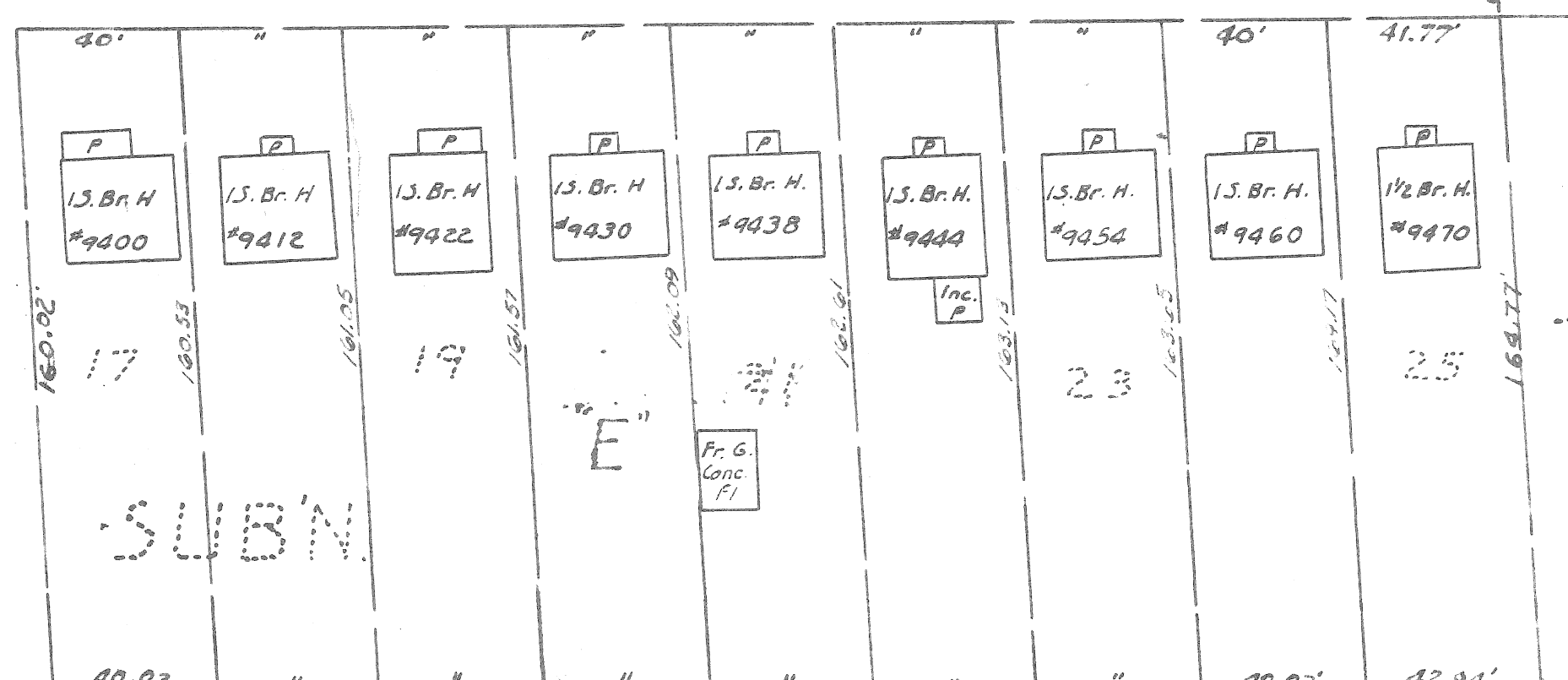
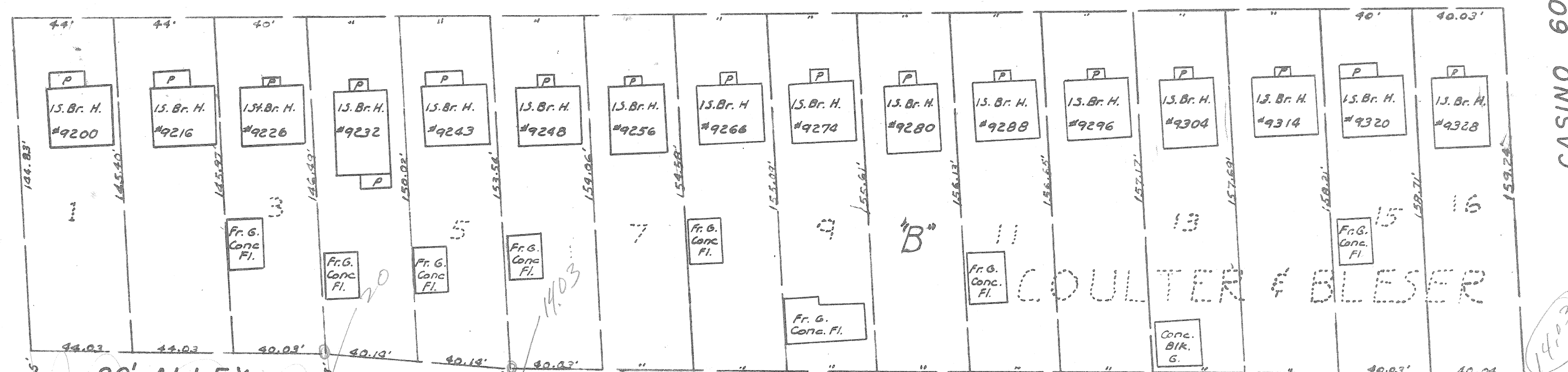


Scale.. 1" = 40'

R.O.W. 775-7-8

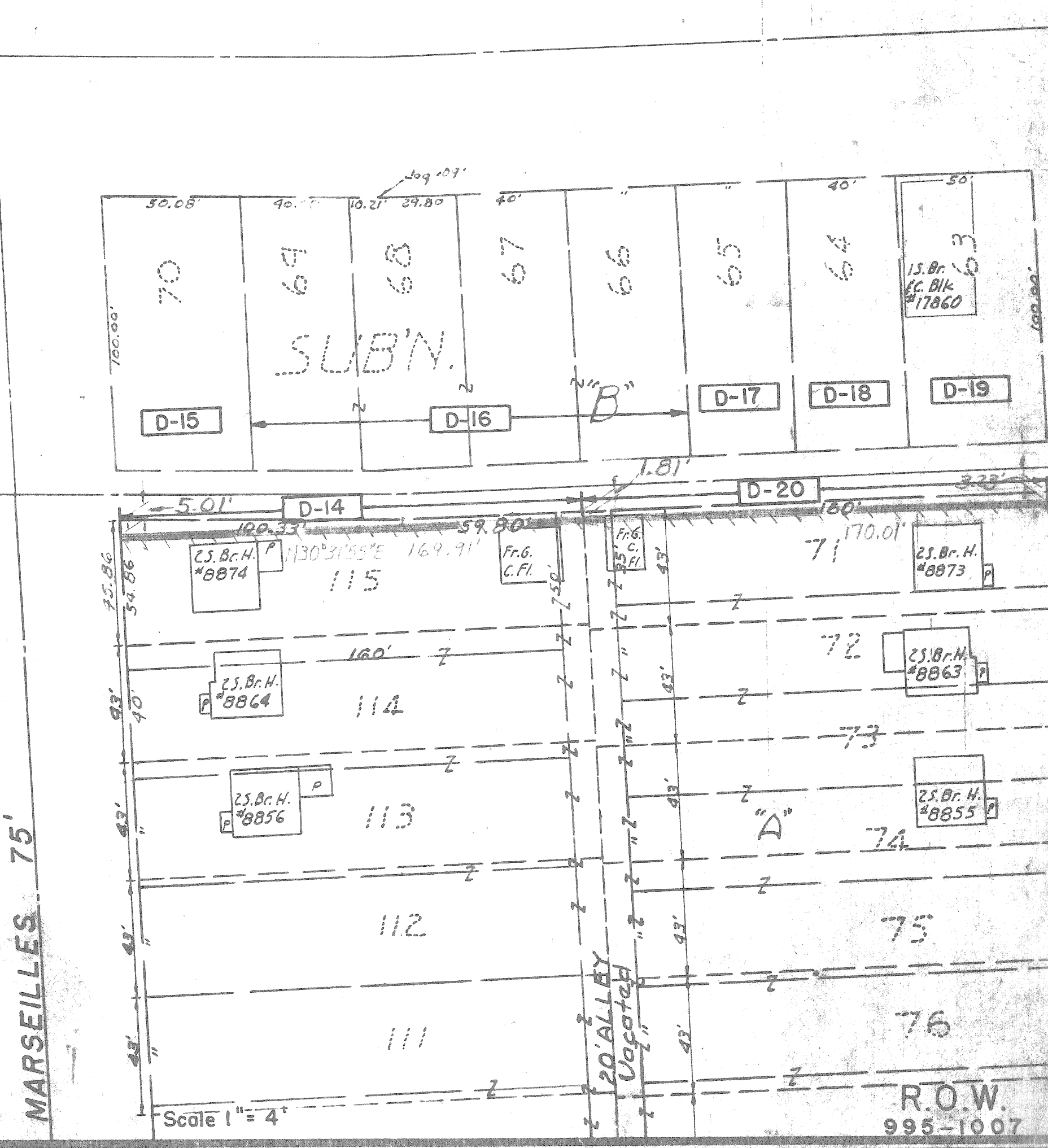
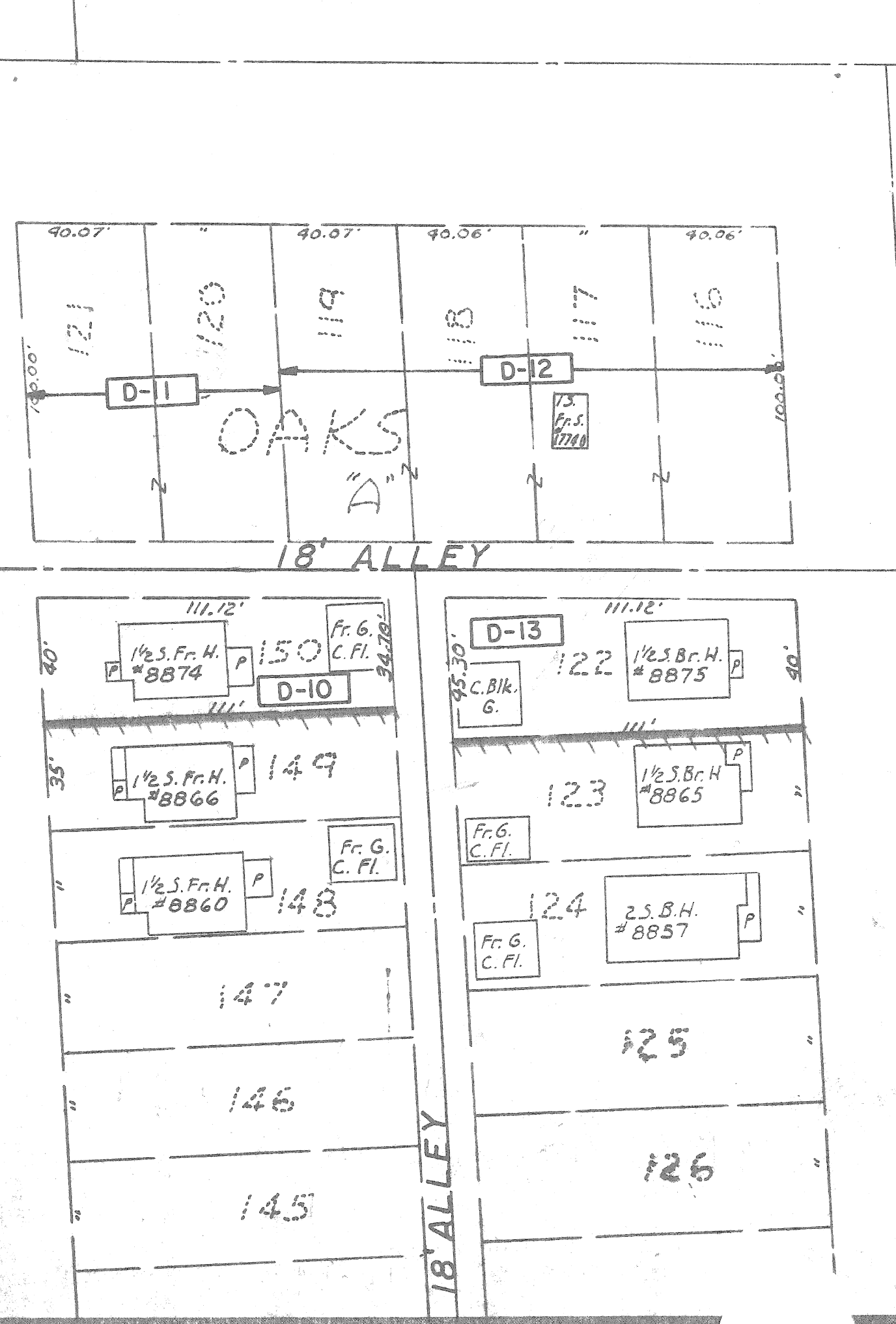
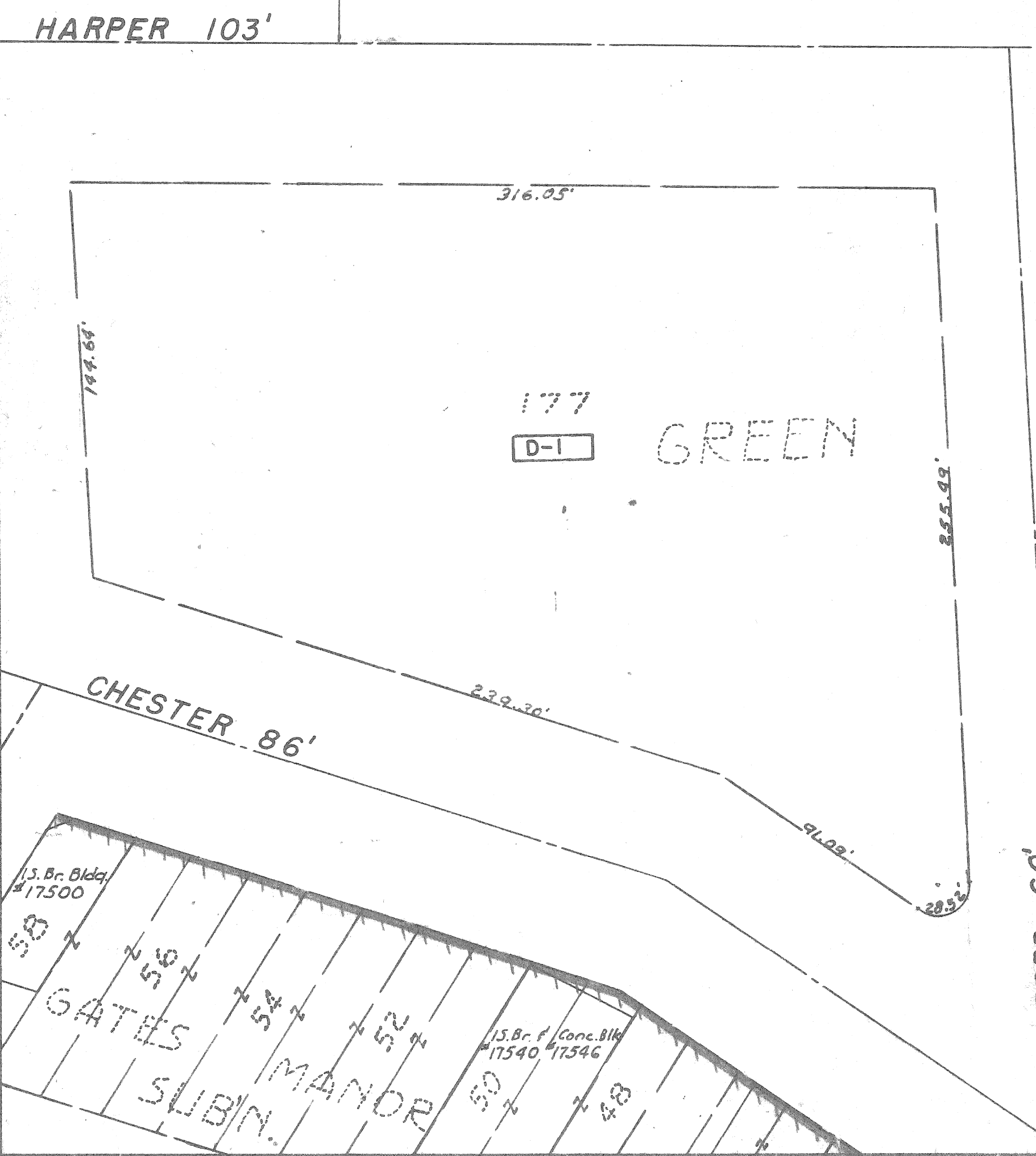
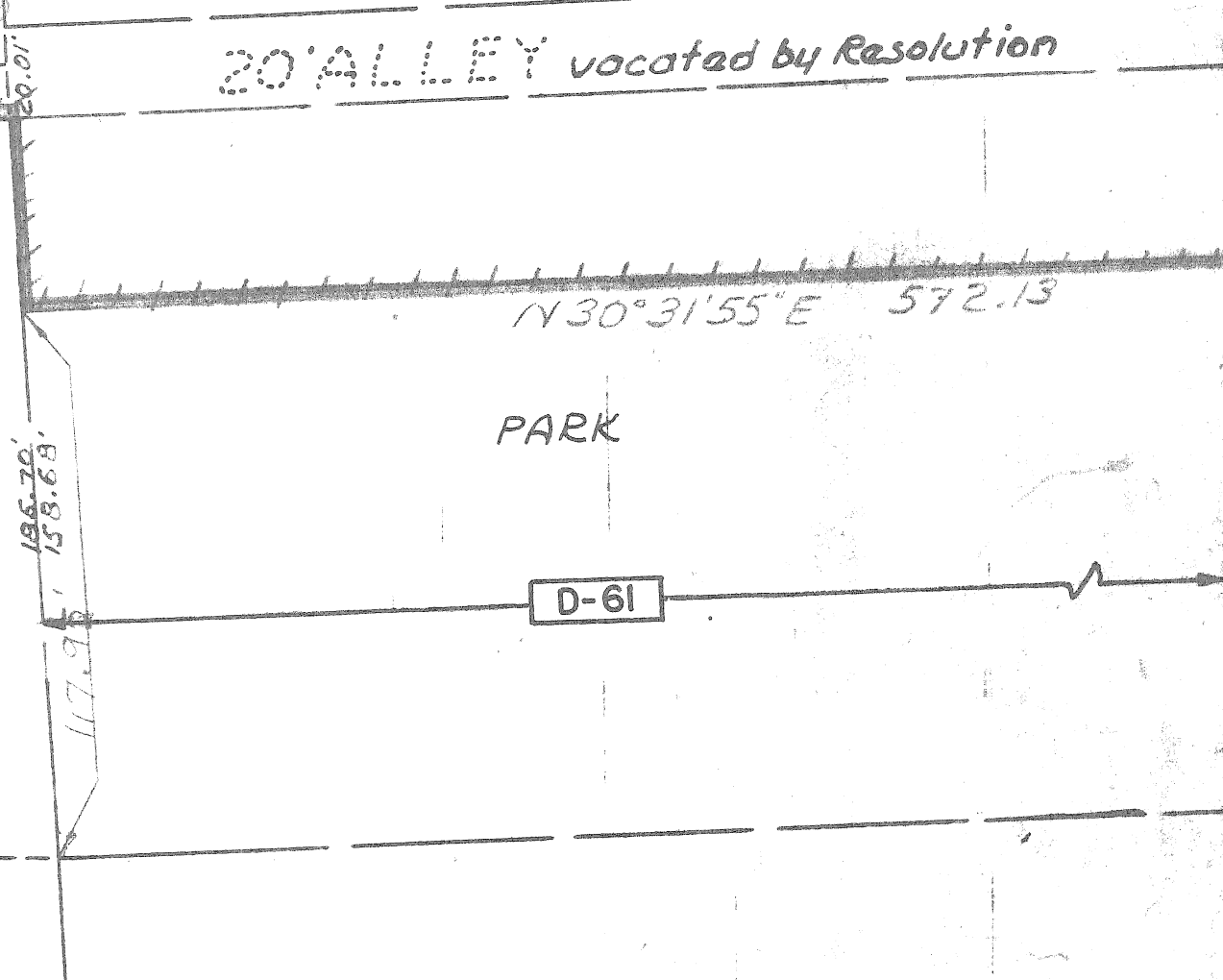
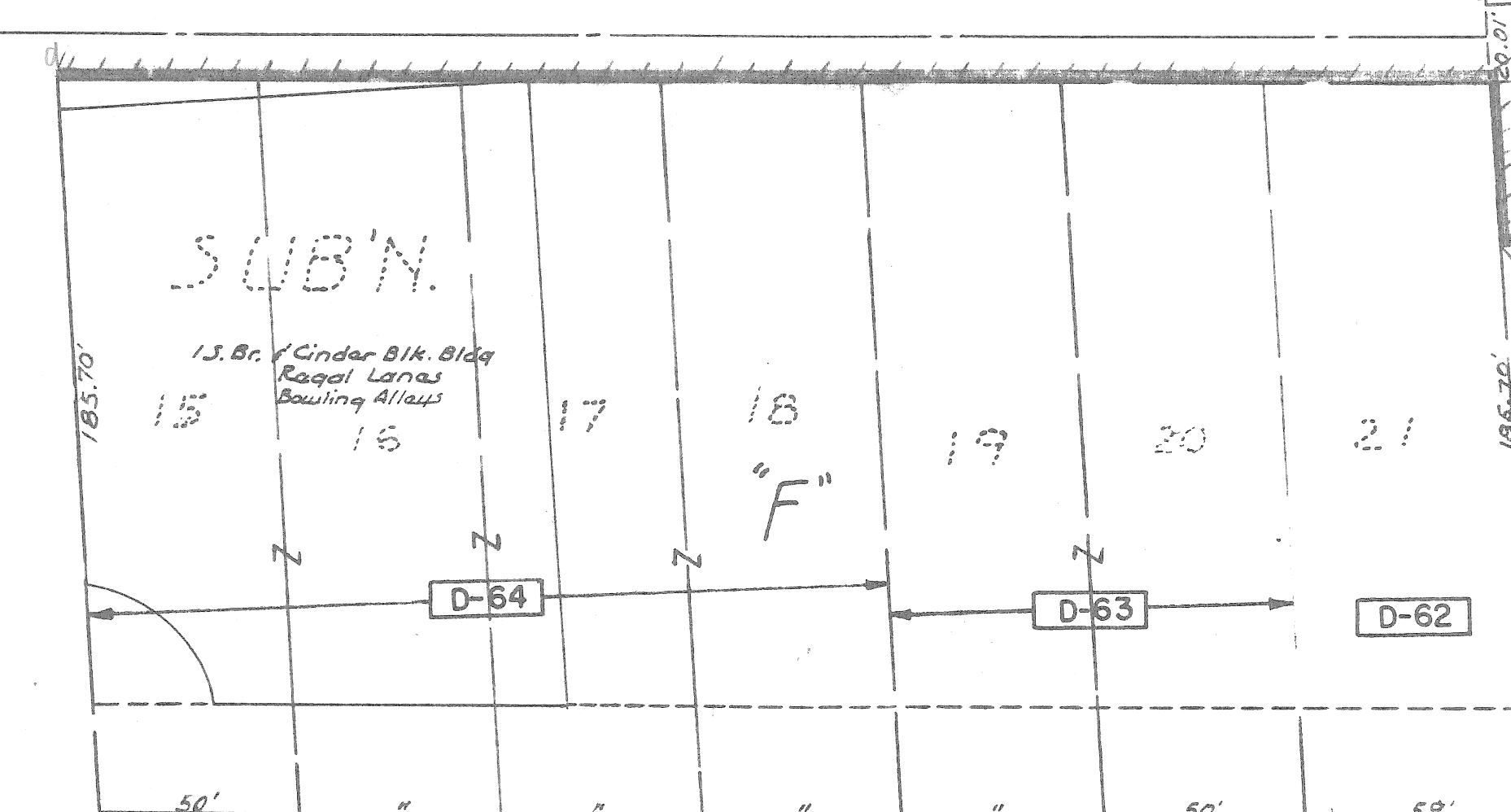
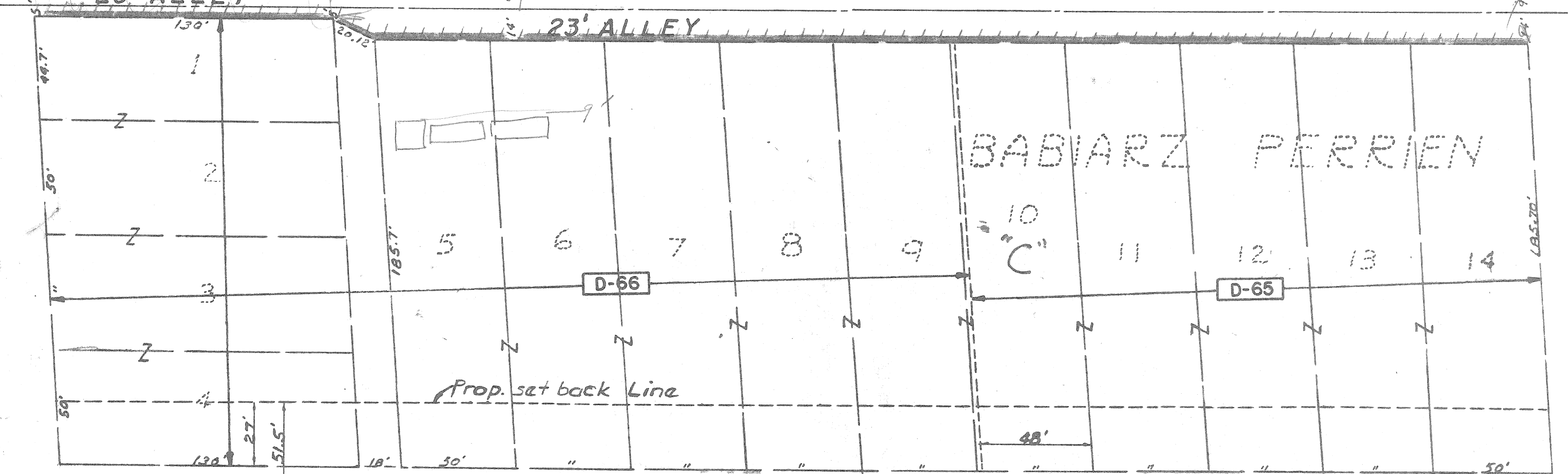
T-13-A-

CAMLEY 60'



D.P.R. DIV. NO.	STATE	FED. PROJ. NO.	FISCAL YEAR	SHEET NO.	TOTAL SHEETS
4	MICH.	109-1(20)		19	
ROUTE	STATE PROJECT	COUNTY	CITY	SHEET NO.	TOTAL SHEETS
M-112	B2-70	Wayne	Detroit	19	
D.P.R. DIV. NO.	STATE	FED. PROJ. NO.	FISCAL YEAR	SHEET NO.	TOTAL SHEETS
4	MICH.				
ROUTE	STATE PROJECT	COUNTY	CITY	SHEET NO.	TOTAL SHEETS

S. CHADLEY'S SUB'N.  
"6"



Final R.O.W. 4-18-56 L.A.  
Rev. 7-30-56 L.A.

Final R.O.W. 4-18-56 L.S.

Street vacated by Resolution

S.C. HADLEY'S SUB'N.

CAMLEY 60'

Alley vacated by Resolution

PARKS & RECREATION

20' ALLEY

PARK DRIVE SUB'N. NO. 4

DEDICATED TO CITY OF 1754 DETROIT

HARPER 103'

GREEN

OAKS

YORKSHIRE

OUT LOT A

WOOD

18' ALLEY

20' ALLEY Vacated

FARMBROOK 60'

SUB'N. 57

CANYON 66'

ALSTEAD 50'

SUB'N. G

MOROSS


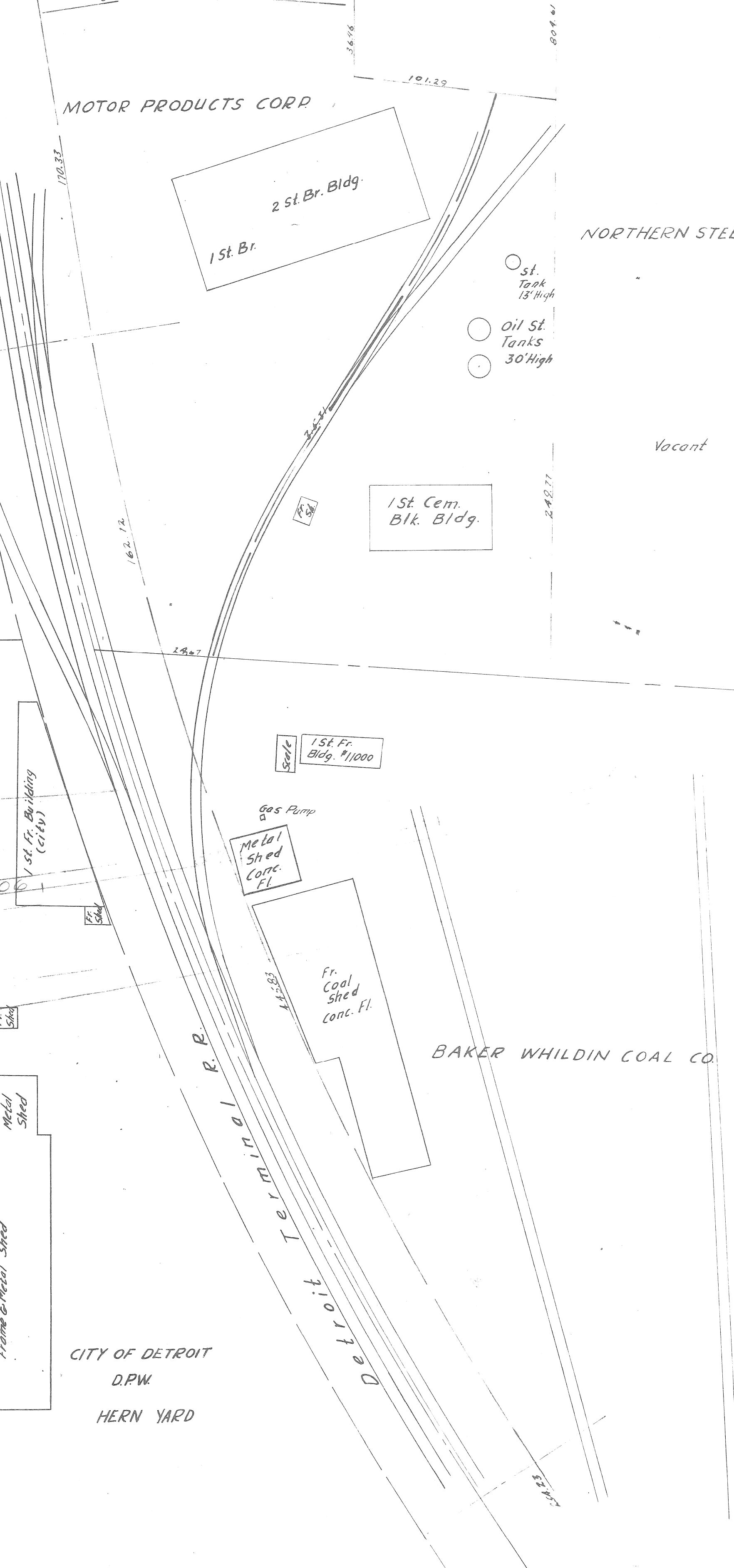
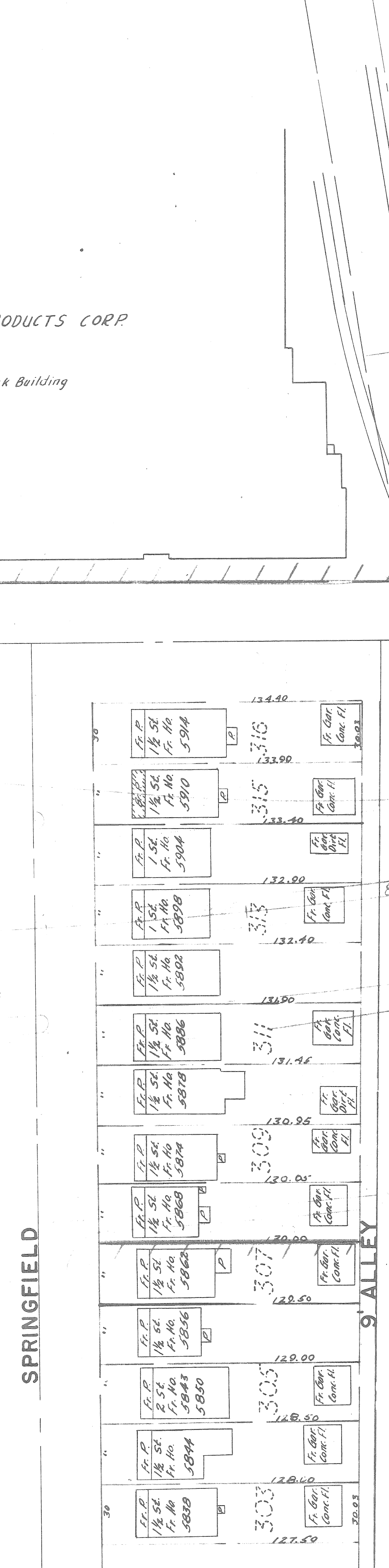
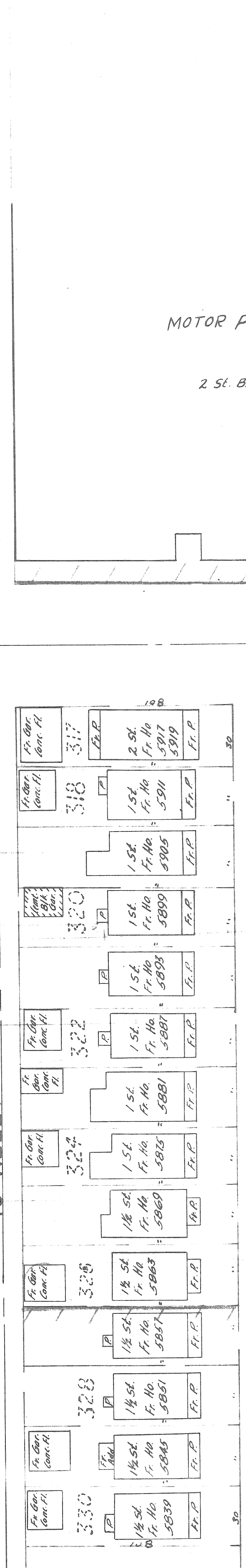
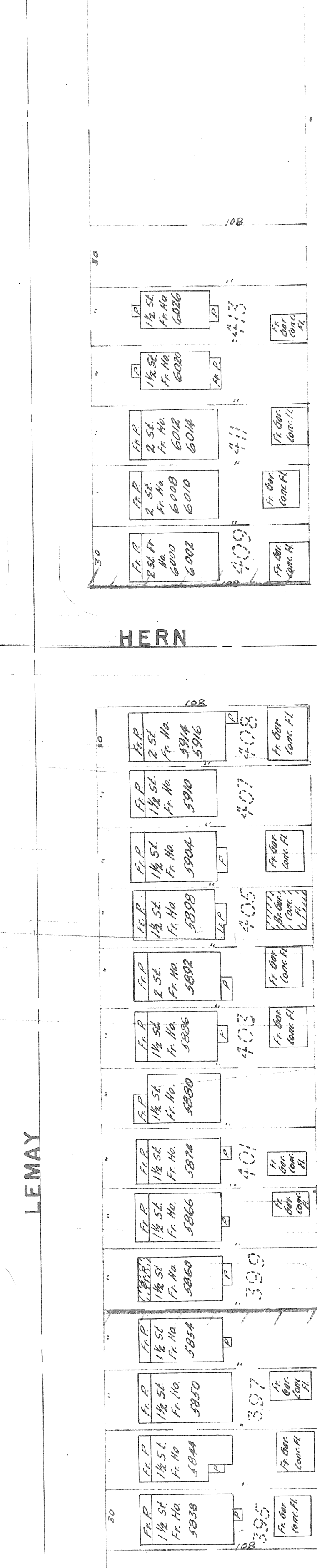
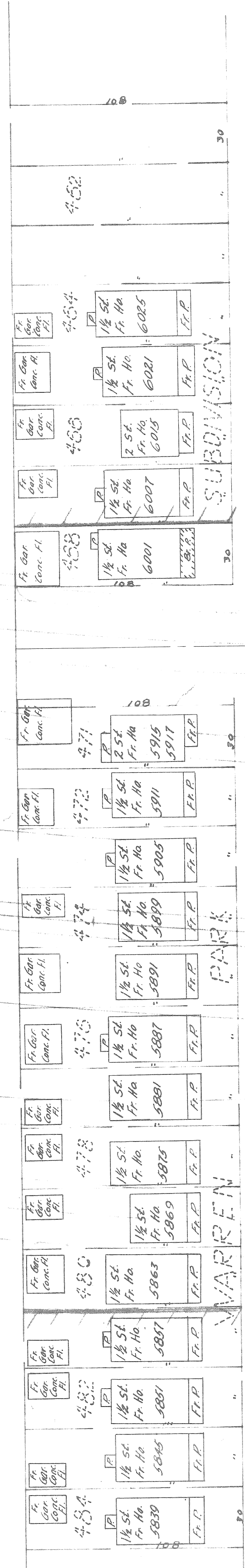
NO. 4

B.P.R. DIV. NO.	STATE	FED. PROJ. NO.	FISCAL YEAR	SHEET NO.	TOTAL SHEETS
4	MICH.	109-(20)		20	
ROUTE PROJECT COUNTY CITY	M-112 82-70 Wayne Detroit 20				
B.P.R. DIV. NO.	STATE	FED. PROJ. NO.	FISCAL YEAR	SHEET NO.	TOTAL SHEETS
4	MICH.				
ROUTE PROJECT COUNTY					

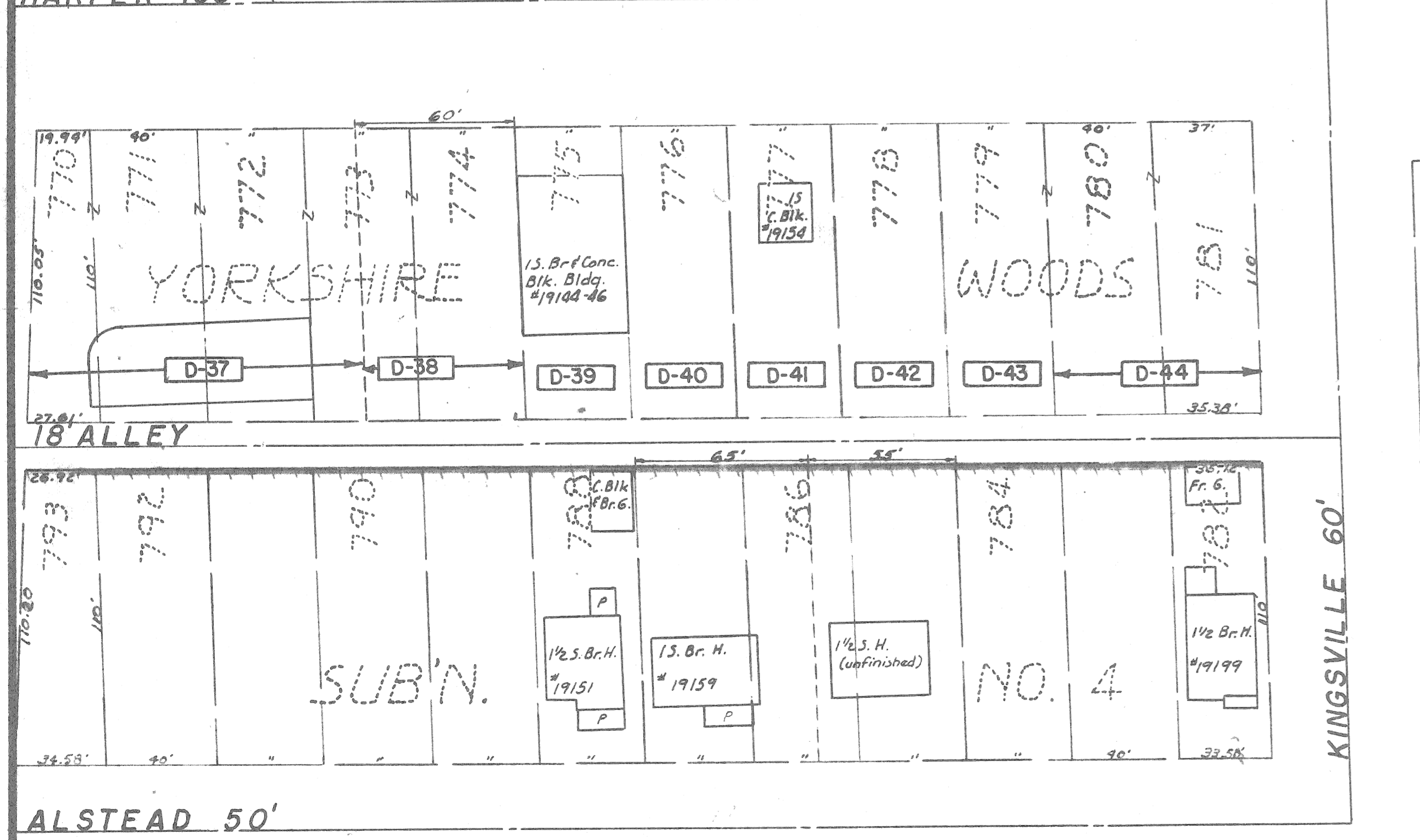
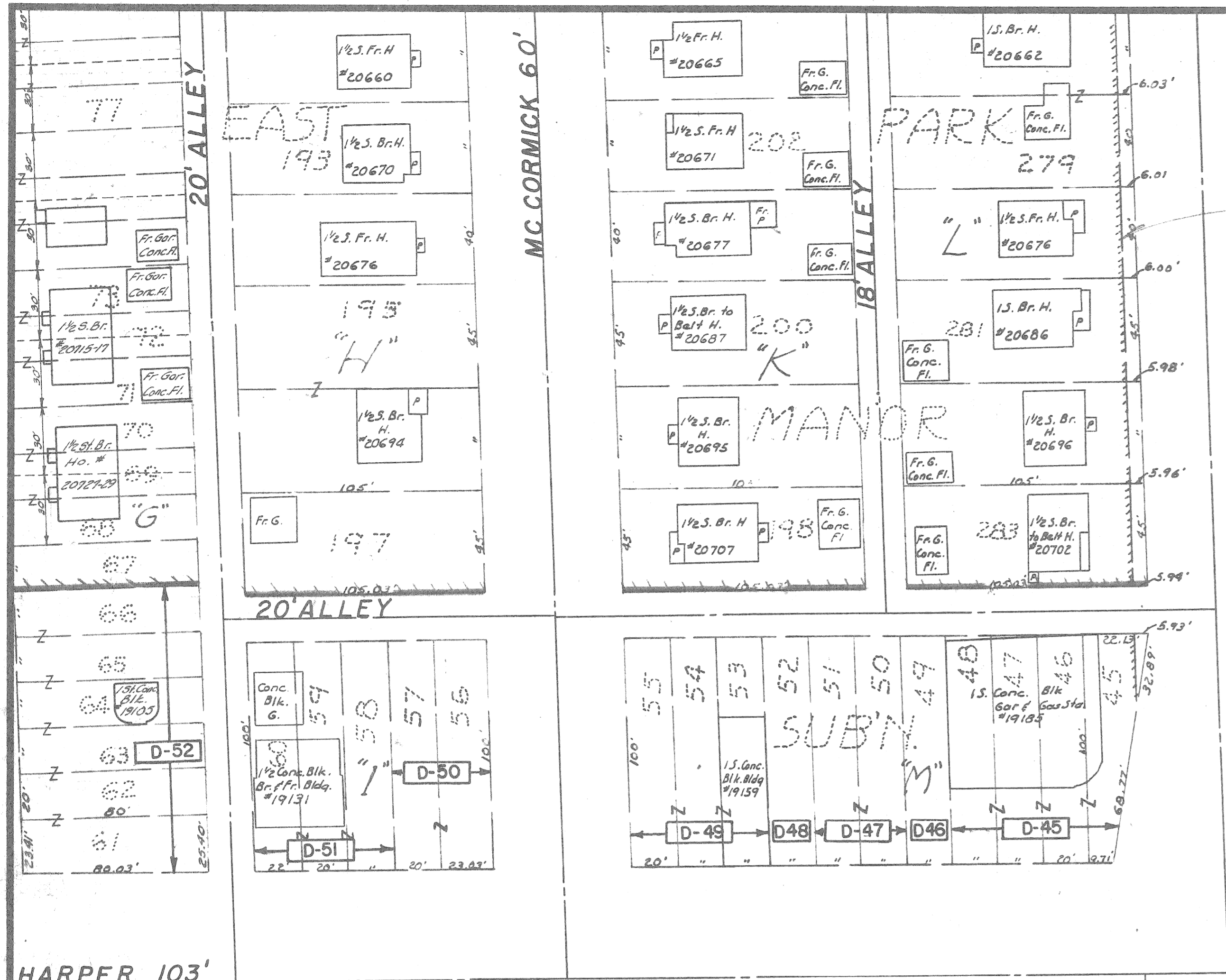
Scale 1" = 40'

R.O.W. 1007-1019

CITY	Wayne
TRACT	82-69
SECTION	21



Final R.O.W. 4-18-56 To City Limits



City Limits

S.P.R. DIV. NO.	STATE	FED. PROJ. NO.	FISCAL YEAR	SHEET NO.	TOTAL SHEETS
4	MICH.	109-1(20)			
ROUTE	STATE PROJECT	COUNTY	CITY	SHEET NO.	TOTAL SHEETS
M112	82-70	Wayne	Detroit	21	
S.P.R. DIV. NO.	STATE	FED. PROJ. NO.	FISCAL YEAR	SHEET NO.	TOTAL SHEETS
4	MICH.				
ROUTE	STATE PROJECT	COUNTY	CITY	SHEET NO.	TOTAL SHEETS

Scale 1" = 4'

R.O.W. 1019-