

C.S.R. 6-21-65

# MICHIGAN STATE HIGHWAY DEPARTMENT

## PLANS OF PROPOSED MICHIGAN PROJECT I-96- CONTROL SECTION I82123J JEFFRIES FREEWAY

WAYNE COUNTY CITY OF DETROIT

ROUTE	STATE PROJECT NO.	FEDERAL NO.	SHEET NO.	TOTAL SHEETS
I-96	82123J	I-96	501	

GENERAL NOTES  
 Except where otherwise indicated on these Plans or in the Proposal and Supplemental Specifications contained therein, all materials and workmanship shall be in accordance with the Michigan State Highway Department's Standard Specifications for Road and Bridge Construction, 1963 Edition



PREPARED BY  
 THE CITY OF DETROIT  
 IN COOPERATION WITH  
 THE WAYNE COUNTY ROAD COMMISSION

ITEM NO. \_\_\_\_\_

CONTRACT FOR \_\_\_\_\_

DIVISION APPROVAL	
CHECKED FOR APPROVAL	ENGINEER OF DESIGN _____ DATE _____
RECOMMENDED FOR APPROVAL	TRAFFIC ENGINEER _____ DATE _____
RECOMMENDED FOR APPROVAL	ENGINEER OF BRIDGE & ROAD DESIGN _____ DATE _____

OFFICES OF DESIGN & CONSTRUCTION

APPROVED	CONSTRUCTION ENGINEER _____ DATE _____
APPROVED	CHIEF UTILITY ENGINEER _____ DATE _____

STATE HIGHWAY DEPARTMENT APPROVAL

APPROVED BY	HOWARD E. HILL, <del>STATE</del> DIRECTOR _____ DATE _____
	DIRECTOR OF ENGINEERING - CHIEF ENGINEER _____ DATE _____

PLANS PREPARED BY \_\_\_\_\_

DEPARTMENT OF COMMERCE BUREAU OF PUBLIC ROADS
APPROVED _____ DIVISION ENGINEER _____ DATE _____

R 82123 J

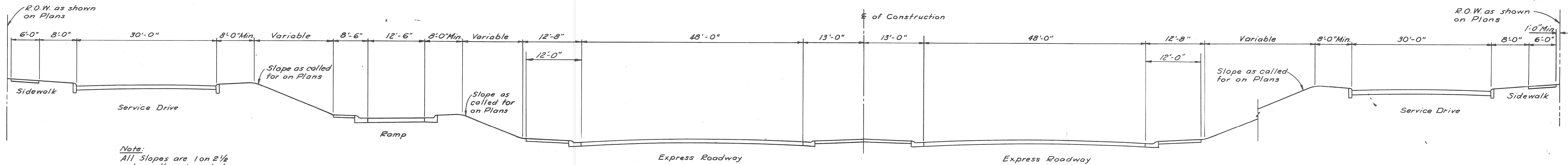
STATE PROJECT NO.	FEDERAL PROJECT NO.	SHEET NO.
82123J	I-96	501

STATE PROJECT NO. R 82123 J



# TYPICAL CROSS - SECTIONS

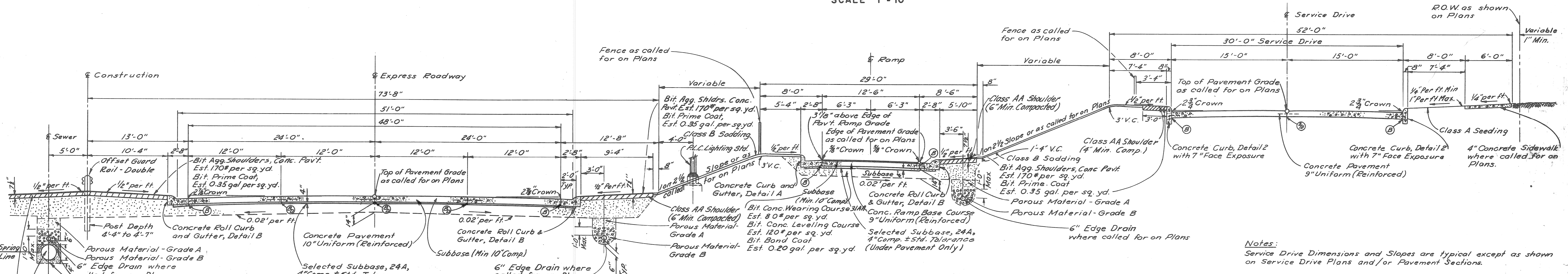
S.P.R. DIV. NO.	STATE	PROJ. NO.	FISCAL YEAR	SHEET NO.	TOTAL SHEETS
4	MICH.				
ROUTE	STATE PROJECT	COUNTY	CITY	SHEET NO.	TOTAL SHEETS
I-96	82123U	Wayne	Dearborn	502	
S.P.R. DIV. NO.	STATE	PROJ. NO.	FISCAL YEAR	SHEET NO.	TOTAL SHEETS
4	MICH.				
ROUTE	STATE PROJECT	COUNTY	CITY	SHEET NO.	TOTAL SHEETS



**Note:**  
All Slopes are 1 on 2 1/2 unless otherwise noted on Plans.

## GENERAL TYPICAL CROSS SECTION

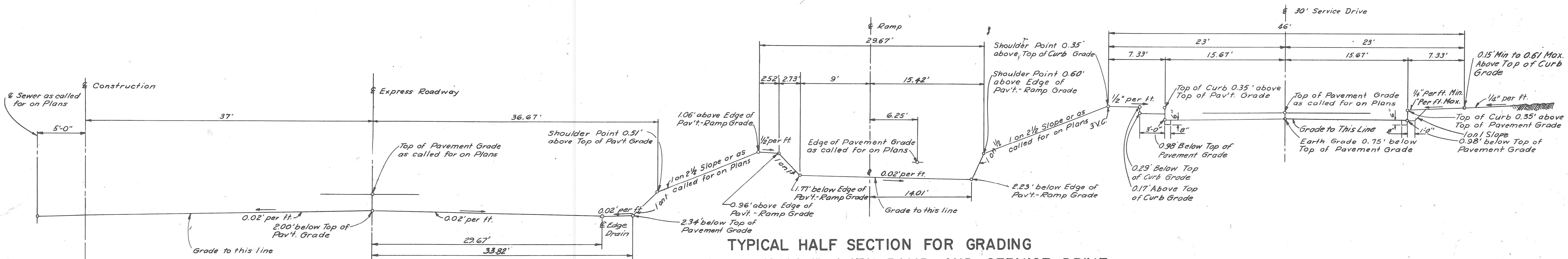
SCALE 1" = 10'



**Notes:**  
Service Drive Dimensions and Slopes are typical except as shown on Service Drive Plans and/or Pavement Sections.  
Class A Slopes are required on this Project according to Section 2.14.03 of the Standard Specifications.

## TYPICAL HALF SECTION SHOWING FINISHED EXPRESS ROADWAY WITH RAMP AND SERVICE DRIVE

SCALE 1" = 6'



48' ROADWAY



B. P. R. DIV. NO.	STATE	PROJ. NO.	FISCAL YEAR	SHEET NO.	TOTAL SHEETS
4	MICH.				
ROUTE	STATE PROJECT	COUNTY	CITY	SHEET NO.	TOTAL SHEETS
I-96	82/23 J	Wayne	Detroit	502-A	
B. P. R. DIV. NO.	STATE	PROJ. NO.	FISCAL YEAR	SHEET NO.	TOTAL SHEETS
4	MICH.				
ROUTE	STATE PROJECT	COUNTY		SHEET NO.	TOTAL SHEETS

PARCEL	OWNER(S)	LOCATION STA. TO STA.	TOTAL OWNERSHIP	TO BE ACQUIRED		REMAINDER		REMARKS
				In Fee Incl. Ex. Esmt. (Portion in Ex. Esmt)	Other Incl. Ex. Esmt. (Portion in Ex. Esmt)	LEFT	RIGHT	
			Sq. Ft.	Sq. Ft.	Sq. Ft.	Sq. Ft.		
2501	Evelyn M. Wood & Ruth M. Wood, formerly Clyde W. Watking & Margaret, his wife	Holden & Murrays NW Sub Lot 344	7,454	7,454				
2502	Edward F. Hoppe & DAVIS M., his wife	Lot 343	5,100	5,100				
2503	Joseph C. Ford Jr. & Venetia Mae, his wife	Lot 342	5,100	5,100				
2504	Anna Peters, surv. of Hersell & Margaret Peterade	Lot 341	5,100	5,100				
2505	William W. Allen & Dorothy M., his wife	Lot 340	4,462	4,462				
2506	Mary T. Finn	Lot 339	4,462	4,462				
2507	Edsel Hart & Arira, his wife	Lot 338	4,462	4,462				
2508	Almerine Smith & Madeline, his wife	Lot 337	4,462	4,462				
2509	Donnell Williams	Lot 366	4,462	4,462				
2510	Jose A. Prado & Evelyn F., his wife	Lot 363	4,462	4,462				
2511	Lawrence Walter Dilworth and Ruth, his wife	Lot 362	4,462	4,462				
2512	Frank Stanton & M. Louise, his wife	Lot 361	4,462	4,462				
2513	State of Michigan, Dept. of Conservation	Lot 360	4,462	4,462				
2514	Charles A. Bondie & Verla P., his wife	Lot 359	4,462	4,462				
2515	Lottie Mae Stewart formerly Lottie Mae Adams	Lot 358	4,462	4,462				
2516	Douglas Paul & Bernice G., his wife	Lots 357 & 356	8,578	8,578				
2517	Guardian Savings & Loan Assoc., a Michigan Corporation	Lot 538	6,931	6,931				
2518	Vernal Calhoun & Ann Haynes, Secy. of Monroe	Lot 537	4,463	4,463				
2519	Roman C. Smith & Alma, his wife	Lot 536	4,463	4,463				
2520	James C. Woodson & Hattie Mae Tullie	Lot 535	4,463	4,463				
2521	Walter M. Gracia, et al	Lot 534	4,463	4,463				
2522	Peter Zdan & Jean, wife	Lot 533	4,463	4,463				
2523	Oscar Morgan & Willie Mae, his wife	Holden & Murrays NW Sub Lot 532	4,463	4,463				
2524	Jeffries B. Jones, et al	Lot 531	3,600	3,600				
2525	Walter J. Maxwell, et al	Allendale Sub. Lot 186	3,600	3,600				
2526	Albert Thomas, et al	Lot 187	3,600	3,600				
2527	Benjamin Rhodes, Jr. & Lea Rhodes	Lot 188	3,600	3,600				
2528	Kenneth Wells, et al	Lot 189	3,600	3,600				
2529	Peoples Fed. Savings & Loan Assoc. and Assoc. Organized under Home Owners' Loan Act of 1933	Lot 190	3,600	3,600				
2530	David W. Armstrong, et al	Lot 191	3,600	3,600				
2531	Nancy Litman, et al	Pt of Lot 192	1,540	1,540				
2532	Charles G. Simmons, et al	Pt of L 193 & 194	1,309	1,309				
2533	Wheaton B. Howe, et al	Pt of L 193 & 194	3,866	3,866				
2534	William N. Fitz, Public Admin., et al	pt of Lot 9	1,238	1,238				
2535	Margaret C. Cecil	Pt of Lot 9	1,064	1,064				
2536	Benjamin Franklin Brangertcy, et al	Pt of Lot 9	1,150	1,150				
2537	John Fearon, et al	Pt of Lot 9	1,192	1,192				
2538	Earl F. Baker, et al	Lot 12	3,670	3,670				
2539	Roosevelt McDowell, et al	Lot 13	3,668	3,668				
2540	David N. Cohen, et al	Lot 14	3,667	3,667				
2541	Tommie Frierson, et al	Lot 15	3,666	3,666				
2542	Dorothy M. Gordy	Lot 16	3,665	3,665				
2543	Wesley Gainer, et al	Lot 17	3,665	3,665				

PARCEL	OWNER(S)	LOCATION STA. TO STA.	TOTAL OWNERSHIP	TO BE ACQUIRED		REMAINDER		REMARKS
				In Fee Incl. Ex. Esmt. (Portion in Ex. Esmt)	Other Incl. Ex. Esmt. (Portion in Ex. Esmt)	LEFT	RIGHT	
			Sq. Ft.	Sq. Ft.	Sq. Ft.	Sq. Ft.		
2544	Tokoohi Varterasian, et al	Allendale Sub. Lot 18	3,664	3,664				
2545	Clifford G. Huckleby, et al	Seebalde Sub. Lot 12	5,233	5,233				
2546	Grady Lyons, et al	Pt of Lot 11	4,581	4,581				
2547	Lenwood Love, et al	Pt of L 10 & 11	4,581	4,581				
2548	Frank Guzowski, et al	Pt of L 7 & 8	4,195	4,195				
2549	William F. Fugett, et al	Pt of Lot 7	4,984	4,984				
2550	Emilia T. D'Andrea, et al	Pt of L 5 & 6	8,513	8,513				
2551	Oris S. Frazer	Lot 104 & pt of L 103	9,966	9,966				
2552	Langford Investment Co.							For Reversionary Alley Rights
2553	E. D. Sutton, et al	Pt of L 102 & 103	4,940	4,940				
2554	Virgie L. Nixon, et al	Pt of Lot 102	4,940	4,940				
2555	Rev. John V. Thompson, Executor, et al	Pt of Lot 101	4,550	4,550				
2556	Clara P. Lanco, et al	Pt of L 100 & 101	5,200	5,200				
2557	William J. Driver, Adm. of Veterans' Affairs	Pt of Lot 99 & 100	4,550	4,550				
2558	James Jones & Louise, wife	Pt of L 96 & 97	4,550	4,550				
2559	Edwin U. McIntosh, et al	Lot 124	3,900	3,900				
2560	Benjamin R. Jones, et al	Lot 123	3,900	3,900				
2561	Willard L. Hicks, et al	Lot 122	3,900	3,900				
2562	Major L. Douglas, Jr. et al	Lot 121	3,900	3,900				
2563	Woodrow J. Milling, et al	Lots 120 & 119 and Pt of L 118	10,400	10,400				
2564	Arthur J. Cooper, Sr. et al	L 117 & pt L 118	5,200	5,200				
2565	James J. Martin & Mary E., his wife	L 116 & pt L 115 Seebalde Sub.	4,940	4,940				
2566	Robert L. Ellis, et al	Pt Lots 114 & 115	4,940	4,940				
2567	Alma W. Mitchell	L 133 & pt of L 114 Larchmont Sub.	6,151	6,151				
2568	Florence L. Frantz, Lillian Nelson Williams, Executrix, et al	Lot 2	4,456	3,893		563		
2569	James A. Stevenson, et al	L 3 & pt of L 4	5,400	5,400				
2570	Dorothy Rose	Pt of L 4 & 5	5,400	5,400				
2571	John Bolder, Jr. et al	L 6 & pt of L 5	5,400	5,400				
2572	Michael J. O'Brien, et al	L 7 & pt of L 8	5,400	5,400				
2573	John McDonald, Jr., et al	Pt of Lots 8 & 9	5,400	5,400				
2574	Marbury Henderson, et al	Lot 10 & pt of L 9	7,484	7,484				
2575	Louis Nathanson, et al	& pt of L 50 of Leonard F. Wineman's Sub. Pt of L 49 & 50	5,400	5,400				
2576	Eve Shulak, et al	L 48 & pt of L 49	5,400	5,400				
2577	Sophia Meats	Lot 47	4,050	3,736		314		
2578	William Henry Snyder, et al	Lot 46	4,050	1,725		2,325		
2579	James W. Fields, et al	Lot 5	4,246	4,246				
2580	Henry C. Windon, et al	Lot 4	4,253	4,253				
2581	Freeman F. Graveline, et al	Lot 3	4,259	4,259				
2582	William Dues, et al	Lot 2	4,266	4,266				
2583	Frank Ross, et al	Lot 1	5,058	5,058				
2584	Nolman Easley, et al	Larchmont Sub. Lot 11	4,282	4,282				
2585	John Henry Lurry, et al	Lot 12	4,289	4,289				
2586	William Howard, et al	Lot 13	4,297	4,297				
2587		Lot 14	4,305	4,305				



B. P. R. DIV. NO.	STATE	PROJ. NO.	FISCAL YEAR	SHEET NO.	TOTAL SHEETS
4	MICH.				
ROUTE	STATE PROJECT	COUNTY	CITY	SHEET NO.	TOTAL SHEETS
I-96	82123 J	Wayne	Detroit	502-B	
B. P. R. DIV. NO.	STATE	PROJ. NO.	FISCAL YEAR	SHEET NO.	TOTAL SHEETS
4	MICH.				
ROUTE	STATE PROJECT	COUNTY		SHEET NO.	TOTAL SHEETS

PARCEL	OWNER(S)	LOCATION STA. TO STA.	TOTAL OWNERSHIP		TO BE ACQUIRED			REMAINDER		REMARKS
			Sq. Ft.	Sq. Ft.	In Fee Incl. Ex. Esmt. (Portion in Ex. Esmt)	Other Incl. Ex. Esmt (Portion in Ex. Esmt)	LEFT	RIGHT		
2588	Mary Abner	Larchmont Sub. Lot 15	4,312	4,312						
2589	Fannie L. Wright, etal	Lot 16	4,320	4,320						
2590	Hillie Mae Williams, etal	Lot 17	4,328	4,328						
2591	Mary E. Garvey, etal	Lot 18	4,336	4,336						
2592	Albert B. Chennault, etal	Lot 19	7,064	7,064						
2593	The Jaster Corporation, a Mich. corp.	Scovels Sub. Lots 1, 2 & 3	30,857	30,857						
2594	Claude O. Carter, etal	Lot 6	8,750	8,750						
2595	Glenn J. Alexander, etal	Lot 5	8,750	8,750						
2596	H. Thomas Lee, Jr., etal	Lot 4	8,750	8,592		158		158		
2597	Joseph Spiegelman, etal	Lot 38	3,450	10		586		3,440		(remainder to be acquired)
2598	Nathan Agrenove	L 36 & 37, Pt of L 38 of McLaughlin Bros. Sub. & L 1-6, 9, & 10 of Moore's (Sub. 7)	53,683	3,316		2,095		50,367		Total Take (for exchange purposes)
2599	Benjamin F. Crain, etal	Scovels Sub. Lot 35	3,450	3,419		31		31		
2600	Julius E. Allen, etal	Lot 34	3,450	3,450						
2601	Lisso Duncan, etal	Lot 33	3,450	3,450						
2602	Flais Van Baldwin, etal	Lot 32	3,450	3,450						
2603	Bertha M. Clough, surv. of Neal Clough, dec. hus.	Lot 31	3,450	3,450						
2604	Ellen Rogers, etal	Moore's Sub. Lot 19	3,810	3,810						
2605	Stephen Wojnowski, etal	Lot 18	3,810	3,810						
2606	Richard Harris, etal	Lot 17	3,810	3,810						
2607	Arthur Herring, etal	Lot 16	3,810	3,810						
2608	Lawrence C. Callier	Lot 15	3,810	3,798		12		12		
2609	Obie Harbin	Lot 14	3,810	2,653		1,025		1,157		
2610	Alvester Byrd, etal	Moore's Sub. Lot 13	3,810	767		1,139		3,043		(Outside R/W line, to be Total Take (acquired for exchange purposes))
2611	Susan Sheffield	Lot 12	3,810	0		386		3,810		
2612	Paul M. Camiener, etal	Lot 11	3,810	0				3,810		
2613	Mary Stewart	McLaughlin Bros. Sub. Pt of Lot 36	5,206	0				5,206		(to be acquired per Lansing)
2614	First Farmington Savings & Loan Assoc.	Lot 35	4,083	183		1,201		3,900		
2615	Henricha L. Greenwood, form. Henricha L. Hill	Lot 34	4,037	1,941		1,495		2,096		
2616	Mortimer J. Liss, etal	Lot 33	3,991	3,755		236		236		
2617	Ulysses G. Pearcey, Jr., etal	Lot 32	3,945	3,945						
2618	Oliver Simpkins, etal	Lot 31	3,899	3,899						
2619	Adelia Scott	Lot 30	3,853	3,853						
2620	William J. Driver, Admin. of Vet. Affairs	Lot 29	3,807	3,807						
2621	Hilda Morgan Searcy, form.	Lot 28	3,761	3,761						
2622	Ethel Caden, etal	Lot 15	3,775	3,775						
2623	Charlie Golquitt, etal	Lot 14	3,814	3,814						
2624	Richard T. Venegar, etal	Lot 13	3,853	3,853						
2625	Bruce Greenwood, etal	Lot 12	3,892	3,892						
2626	Stella Carter, etal	Lot 11	3,931	3,931						
2627	Euphrasie Vandewalle, surv.	Lot 10	3,970	3,970						
2628	Will Johnson, etal	Lot 9	4,009	3,889		120		120		2-17-69 CSR
2629	Kellie Pool, etal	Lot 8	4,048	1,904		884		2,144		
2630	Johnson Stewart, Jr., etal	Lot 7	4,087	185		664		3,902		
2631	Dirk Thompson, etal	Pt. Lots 5 & 6	5,813	0				5,813		(to be acquired per Lansing approval)

PARCEL	OWNER(S)	LOCATION STA. TO STA.	TOTAL OWNERSHIP		TO BE ACQUIRED			REMAINDER		REMARKS
			Sq. Ft.	Sq. Ft.	In Fee Incl. Ex. Esmt. (Portion in Ex. Esmt)	Other Incl. Ex. Esmt (Portion in Ex. Esmt)	LEFT	RIGHT		
2632	Thompson Glass Co.	McLaughlin Bros. Sub. Pt of Lots 5 & 6	2,178							Deleted
2633	Karl Kouyoumjian, etal	A pt. of Fractional Sec. 2 - North off Middle & Smith's Sub.	6,893	4,141				2,752		
2634	Richard Gadsden, etal	" "	5,574	5,574						
2635	Nathaniel Samuel, etal	" "	4,872	4,872						
2636	William Hove, etal	Lot 1 & pt of L 2	5,562	5,562						
2637	Rosemary Fader, etal	Pt of Lots 2 & 3	4,865	4,865						
2638	Rosie B. Smith	Pt of Lots 3 & 4	4,169	4,169						
2639	Ruth Mary Carson, etal	Hamlin & Fordyce Gd. Rv. Sub. Lot 14	3,668	1,904				1,776		
2640	Mary Ann Simon	Pt of Lot 15	1,235	925				310		
2641	Madeleine Klem, etal	Pt of Lot 15	2,540	2,540						
2642	Wilmer Thornton, etal	Pt of Lot 16	1,759	1,759						
2643	Martha Thornton	Pt of Lot 16	2,706	2,706						
2644	Joe W. Folke, etal	Lot 17	3,600	3,600						
2645	Sterling E. Phelps	Lot 18	3,600	3,600						
2646	Clara Evans	Lot 19	3,600	3,600						
2647	Hattie M. Sims, etal	Lot 20	3,600	3,600						
2648	Samuel T. McFarland, etal	Lot 21	3,600	3,600						
2649	Joseph C. Stinson, etal	Lot 22 & Lot 31 off Chopes Sub.	6,632	6,614				18		
2650	Clarence Dedman, etal	Lot 30 & Pt of L 20	4,075	3,378				697		
2651	Cassie Lee McClendon, etal	Pt of L 28 & 29	4,075	2,870				1,205		
2652	Edward L. Gordon, Sr, etal	Pt of L 27 & 28	3,615	2,498				1,117		
2653	Kusiel Yoffe, etal	Pt of Lots 26 & 27	3,094	2,111				983		
2654	Estate of Wallace L. Harvey, dec., etal	Chopes Sub. Lots 14 & 15	7,088	7,088						
2655	James J. Rogan, etal	Lot 13	4,200	4,200						
2656	James Hughes, etal	Lot 12	4,200	4,200						
2657	Admin. of Vet. Affairs	Lot 11	4,200	4,200						
2658	James Riley, etal	Lot 10	4,200	4,200						
2659	Marvin Fleming, etal	Lots 16 & 17	7,774	7,774						
2660	Clinton Wilt, etal	Lot 18	3,887	3,887						
2661	Mae M. Drummonds, etal	Lot 19 and Pt L 20	5,182	5,182						
2662	William Lloyd, etal	Pt of Lots 20 & 21	5,182	5,182						
2663	Cora Gresham, etal	L 22 & Pt of L 21	5,123	5,123						
2664	Aziz B. Fam, etal	McGraw's Re-Sub. Lot 18	4,525	4,338				187		
2665	Helen A. M. Johnson, etal	McGraw's Sub. & Re-Sub. Lot 1 & pt L 2	5,609	5,609						
2666	Maggie Patterson, etal	Lot 3 and Pt L 2	5,757	5,757						
2667	Ada Hayes	Lot 4	4,414	4,414						
2668	Edith Braun, etal	Lot 5	4,497	4,497						
2669	Louis DePropis, etal	Lots 6 & 7	9,241	9,241						
2670	Inez E. Unger, etal	Pt of Lots 8 & 9	7,149	7,149						
2671	Det. Trading Corp., a Mich. Corp.	Pt of Lots 21 & 22	5,550	5,550						
2672	Harold J. Harrison, etal	Pt of Lots 22 & 23	4,500	4,500						
2673	Loda Davidson, etal	Pt of Lots 23 & 24	5,700	5,700						
2674	Samuel Jeffries, etal	Holden & Murrays NW Sub. Lot 336	4,463	3,399				1,064		
2675	Occhie Wright	Lot 335	4,462	1,280				3,182		



B.P.R. DIV. NO.	STATE	PROJ. NO.	FISCAL YEAR	SHEET NO.	TOTAL SHEETS
4	MICH.				
ROUTE	STATE PROJECT	COUNTY	CITY	SHEET NO.	TOTAL SHEETS
I-96	82/23 J	Wayne	Detroit	502-C	
B.P.R. DIV. NO.	STATE	PROJ. NO.	FISCAL YEAR	SHEET NO.	TOTAL SHEETS
4	MICH.				
ROUTE	STATE PROJECT	COUNTY		SHEET NO.	TOTAL SHEETS

PARCEL	OWNER(S)	LOCATION STA. TO STA.	TOTAL OWNERSHIP	TO BE ACQUIRED		REMAINDER		REMARKS
				In Fee Incl. Ex. Esmt. (Portion in Ex. Esmt)	Other Incl. Ex. Esmt. (Portion in Ex. Esmt)	LEFT	RIGHT	
2676	Oris Hamilton, etal	Heiden & Murrays NW Sub. Lot 334	Sq. Ft. 4,463	Sq. Ft. 12				
2677	Deleted							
2678	Lawrence Futch, etal	Lot 367	4,463	519				3,944
2679	Leopold Duncan, etal	Lot 366	4,463	2,542				1,921
2680	Elfrieda Glancy	Lot 365	4,463	4,287				176
2681	Eastnell Randall, etal	Lot 530	4,463	4,463				
2682	Jennie Bertram	Lot 529	4,463	4,192				271
2683	Oscar F. Cook, etal	Lot 528	4,463	2,333				2,130
2684	William H. Johnson, etal	Lot 527	4,463	383				4,080
2685	Mary Cadger	Allendale Sub. Lot 181	3,600	423				3,177
2686	Robert B. Knight, etal	Lot 182	3,600	1,926				1,674
2687	Fred Griggs, etal	Lot 183	3,600	3,343				257
2688	Douglas Myllard Patterson/ etal	Lot 184	3,600	3,600				
2689	Eliger White, etal	Lot 185	3,600	3,600				
2690	Johnnie Carter, etal	Lot 19	3,664	3,664				
2691	Martin A. Dupree, etal	Lot 20	3,663	3,536				127
2692	Winton Clinton Clark, etal	Lot 21	3,662	2,254				1,408
2693	Cyril U. Barker, etal	Lot 22	3,662	699				2,963
2694	Thomas W. King, etal	Seebaldt's Sub. Lot 16	5,221	293				4,928
2695	Dorothy M. Sieloff, etal	Lot 15	5,224	2,646				2,578
2696	Estate of Judson L. Johnson, dec.	Lot 14	5,227	4,965				262
2697	Thomas P. Lahey, etal	Lot 13	5,230	5,230				
2698	Raymond Madraza, etal	Seebaldt's Sub. Pt of Lot 96	4,550	4,502				48
2699	Albertha Johnson, etal	Lot 95	5,200	3,312				1,888
2700	Walter S. Vandiver, etal	Lot 94	5,200	681				4,519
2701	Mary G. Hershey, etal	Pt of Lot 128 & Larchmont Sub.	6,500	6,500				
2702	John S. Bailey, etal	Pt of Lot G	11,262	5,920			5,942	Area revised: 3-26-69 C.S.R.
2703	Sadie Edwards	Pt of Lot G	13,053	123			12,930	
2704	Ben Soloman, etal	Scovel's Sub. Pt of Lot 34	3,476	3,336				140
2705	Rose Agnes Sun	Pt of Lot 34	2,197	1,840				357
2706	Benjamin Nucian, etal	Pt of Lot 34	2,128	1,600				528
2707	Deleted							
2708	Corlena Gant	Lot 4	10,000	7,364				2,636
2709	Catherine Childress	Lot 5	10,000	2,186				7,814
2710	Harry N. Grossman, etal	Lots 11 & 12	17,500	391				17,109
2711	Baptist Church of W. Grand Ave., an eccl. corp.	Lot 10	10,500	6,080				4,420
2712	Ira Beard, etal	Lot 9	8,750	8,713				37
2713	The Great Lakes Mutual Life Ins. Co., a Mich. Corp.	Lot 8	8,750	8,750				
2714	E. Conrad Vaughn, etal	Lot 7	8,750	8,750				
2715	St. Matthias Church, a Mich. eccl. corp.	Lots 1, 2, & 3 & Pt of Lots 41 & 42	49,743	10,830	Perm. Util. Esmt 3,557 Temp. Const. Esmt 5,328		38,940	
2716	William S. Tilly, etal	Lot 30	3,450	3,450				
2717	Ulysses Mays, etal	Lot 29	3,450	3,450				
2718	Clyde Terry, etal	Lot 28	3,450	3,450				

PARCEL	OWNER(S)	LOCATION STA. TO STA.	TOTAL OWNERSHIP	TO BE ACQUIRED		REMAINDER		REMARKS
				In Fee Incl. Ex. Esmt. (Portion in Ex. Esmt)	Other Incl. Ex. Esmt. (Portion in Ex. Esmt)	LEFT	RIGHT	
2719	Lovette Ellison, etal	Scovel's Sub. Lot 27	Sq. Ft. 3,450	Sq. Ft. 3,450				
2720	Ada C. Sinclair	Lot 26	3,450	3,449				1
2721	Mose Mason, etal	Lot 25	3,450	2,485				965
2722	Minette Slobin, etal	Lot 24	3,450	666				2,784
2723	Blanche E. Thompson, etal	Moore's Sub. Lot 26	3,810	1,040				2,770
2724	Mable M. Cotey	Lot 25	3,810	2,879				931
2725	Willie Parker, etal	Lot 24	3,810	3,809				1
2726	Walter Wais, etal	Lot 23	3,810	3,810				
2727	Thelmar Bryant, etal	Lot 22	3,810	3,810				
2728	Fleming Thomas, etal	Lot 21	3,810	3,810				
2729	Aquilla Lee	Lot 20	3,810	3,810				
2730	Curtis Robertson, etal	McLaughlin Bros. Sub. Lot 27	3,715	3,715				
2731	James S. Barnett, etal	Lot 26	3,669	3,669				
2732	Ruby Lovelace Henry	Lot 25	3,623	3,623				
2733	Harold Gillard, etal	Lot 24	3,577	3,577				
2734	Lewis C. Hutton, etal	Lot 23	3,531	3,331				200
2735	Gladys Waller	Lot 22	3,485	1,476				2,009
2736	Joseph E. Bryant, etal	Lot 19	3,490	2,325				1,165
2737	Wilson H. Caldwell, etal	Lot 18	3,658	3,658				
2738	Joseph Spiegelman, etal	Lot 17	3,697	3,697				
2739	Neomi Hudson Bradley, etal	Lot 16	3,736	3,736				
2740	Arcola Phillips Clark, etal	Riddle & Smith's Sub. Lots 4 & 5	3,561	3,561				
2741	Lucien Frank Senegal, etal	Pt of Lot 6	2,690	2,690				
2742	Samuel T. McFarland & Uolar, his wife	Hamlin & Fordyce's Gd. Rv. Sub. Lots 12 & 13	1,917	532				1,385
2743	Cleopus Swift, etal	Chopes Sub. Lot 26	6,630	1,035			5,595	
2744	Leavy C. Fountain, etal	Lot 26	3,236	2,177			1,059	
2745	Mich. Bell Telephone Co.	Lots 14 thru 25	58,438	5,979			52,459	
2746	Curtis Kandall, etal	Lot 9	4,200	4,182				18
2747	Ruth Haynes, formerly Ruth E. Gage	Lot 8 and Lot 23 of Hamlin & Fordyce Gd. Rv. Sub.	6,372	5,754				618
2748	Ruby A. Gilchrist	Lot 24	4,200	3,320				880
2749	J. Edward Colline & Mary T. Colling, joint tenants	Lot 25	4,200	2,947				1,253
2750	James O. Doss & Sylvia Doss, his wife	Lot 26	4,200	2,573				1,627
2751	Lillian Clowney, etal	Lot 27	4,200	2,200				2,000
2752	Glimmie Wallace, etal	Lot 28	4,200	1,827				2,373
2753	Floyde Parks, etal	Lot 29	5,373	1,535				3,838
2754	Harry J. Liorens	Chope's Sub. Lot 29	4,200	15				4,185 Deleted
2755	Ernest M. Johnson, etal	Lot 28	4,200	325				3,875
2756	Beatrice Harris, formerly Beatrice McCoy	Lot 27	6,826	2,262				4,564
2757	Eugene E. Grant, etal	Pt of Lot 24 & 25	4,205					Deleted
2758	Isaiah Jordan, etal	Lot 24	4,918	3,705				1,213
2759	Manuel Weisman, etal	McGraw's Re-Sub. Lot 17	4,202	272				3,930
2760	Edith Cohen, etal	Lot 10 & pt Lot 9	7,345	7,345				
2761	William E. Lacey, etal	Lot 20 & pt Lot 21	6,750	6,525				225
2762	Det. Board of Education	L 25 thru 28 & A thru G	40,784	28,930				11,854
2763	Standard Fed. Sav. and Loan	McLaughlin Bros. Sub. Lot 21	3,439	26				3,413
2764	Homer Beason & Spouse	Scovels Sub. Lot 40	3,450	0			3,450	Total Take for exchange purposes
2765	William J. Driver, Admin. of Veterans' Affairs	Lot 39	3,450	0			3,450	" " " " "