

FOX CREEK PROJECT

RECEIVED

JUL 1 1997

ENVIRONMENTAL QUALITY AND WATER MANAGEMENT



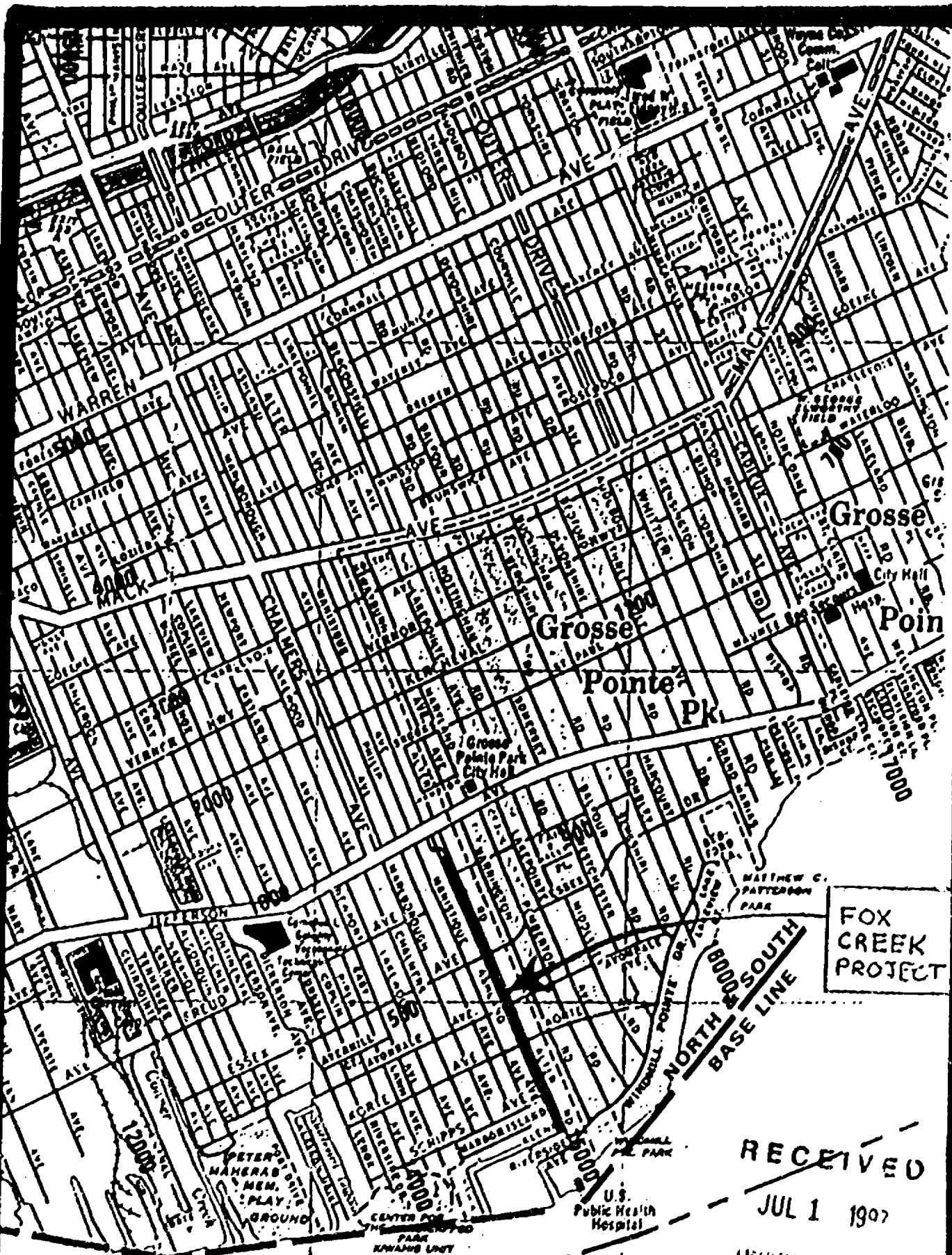
W

A

N

D

A



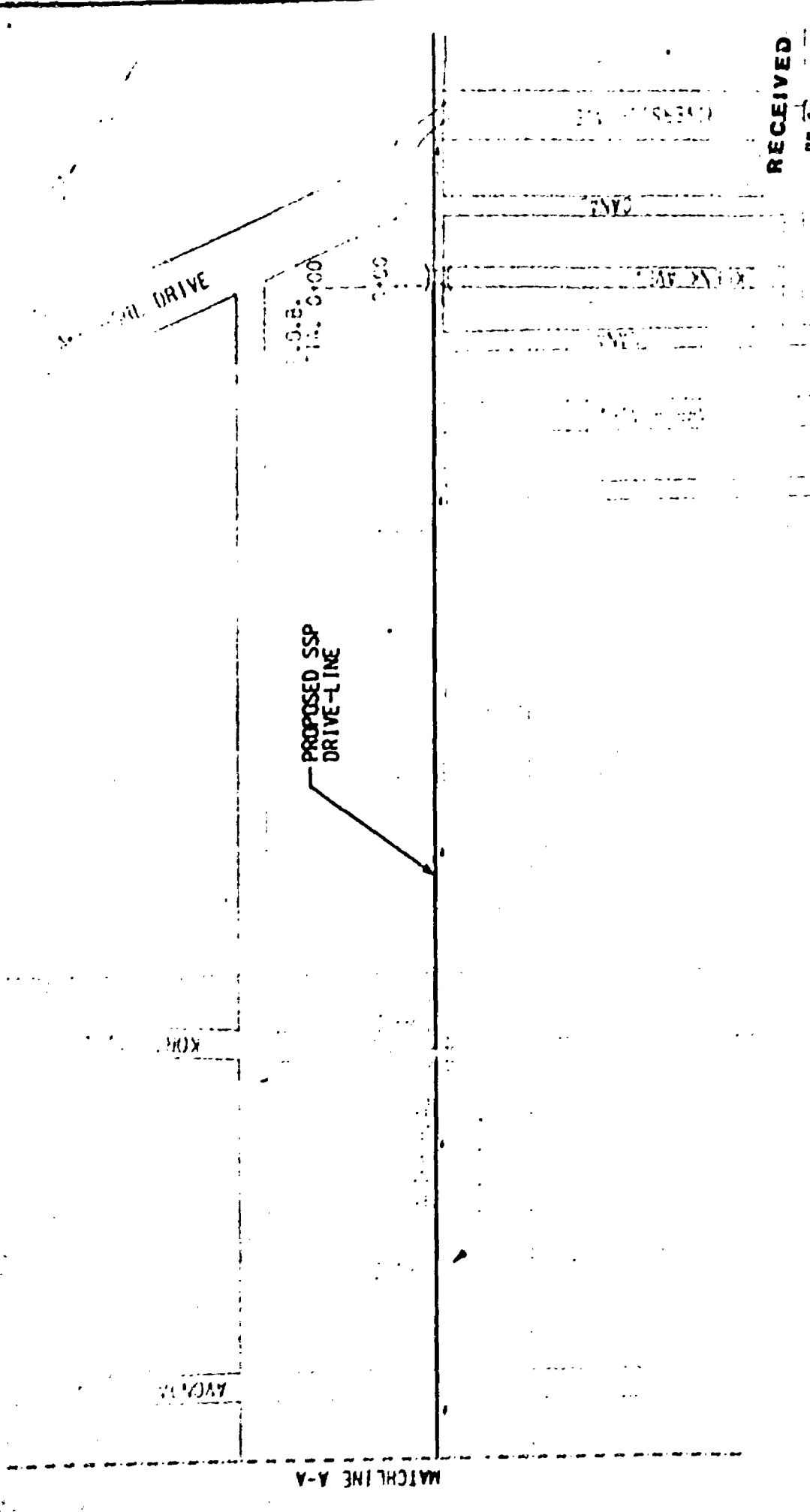
FOX
CREEK
PROJECT

RECEIVED
JUL 1 1907

PECHE
ISLAND

PECHE
ISLAND
PROVINCIAL
PARK

BELLE
ISLE



AVENUE

PROPOSED SSP
DRIVE-LINE

3.00

4.00

KR

AVENUE

MATCHLINE A-A

RECEIVED

JUL 1 1997

SNELL ENVIRONMENTAL GROUP, INC.

SNELL ENVIRONMENTAL GROUP, INC.



FOX CREEK SEAWALL REPAIR
PROJECT VICINITY MAP

SCALE: 1" = 200'



1997 Snell Environmental Group, Inc. All Rights Reserved



FOX CREEK SEAWALL REPAIR PROJECT VICINITY MAP

SCALE: 1" = 200'



SNELL
ENVIRONMENTAL
GROUP, INC.

JUL 1 1997

RECEIVED

MATCHLINE A-A

PROPOSED SSP
DRIVE-LINE

50'-0"00"

10/15/97 10:00 AM



A OGI Company
Michigan Ohio Indiana

SUBJECT FOX CREEK SEAWALL
DETROIT, MICHIGAN

JOB NUMBER 96A1-S160-10

SHEET NO. 1 OF 1

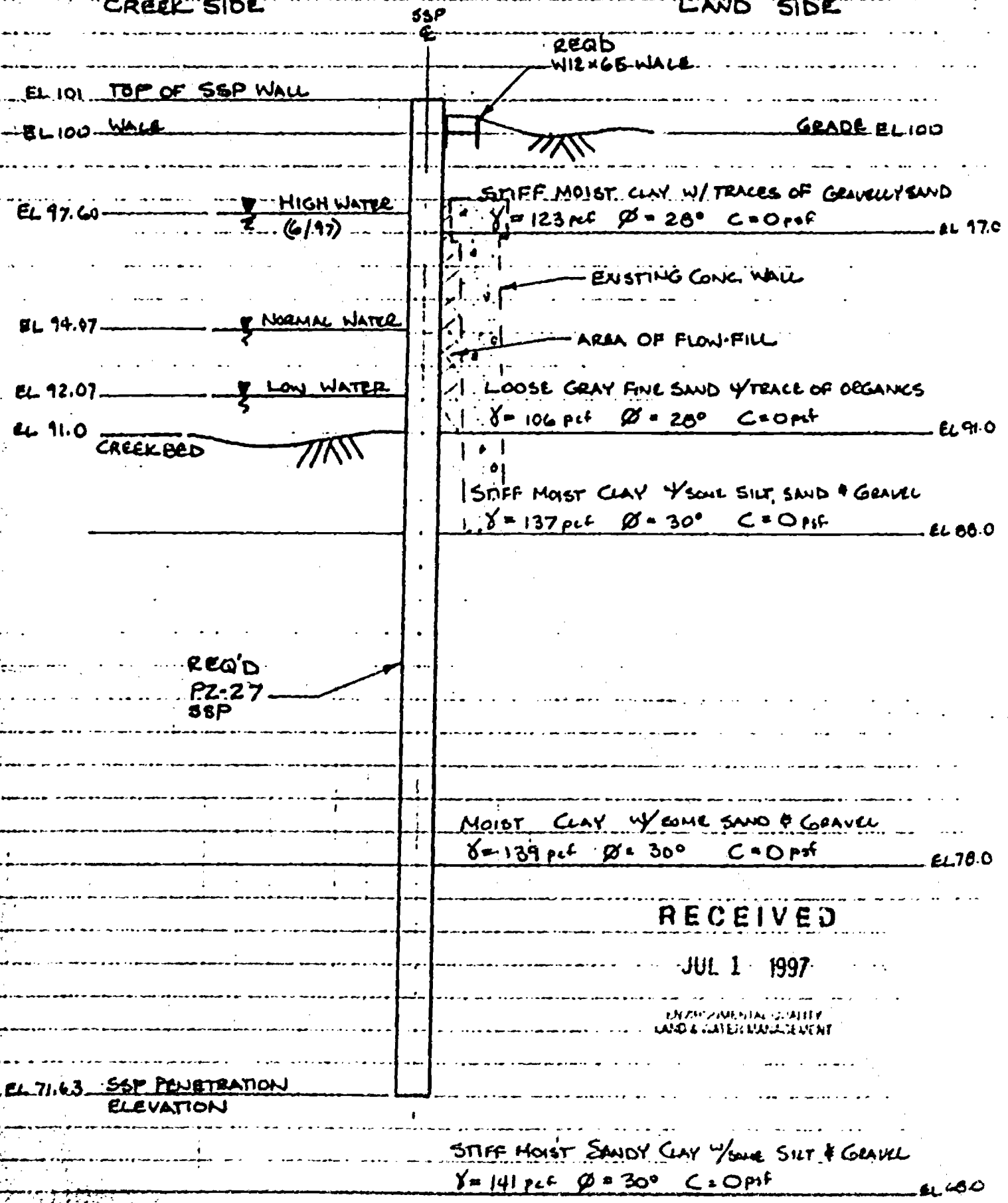
COMP. BY MDW DATE 6/30/97

CHEK'D BY MAH DATE 7-1-97

SCALE: 1 BLOCK = 14' x 14'

CREEK SIDE

LAND SIDE



RECEIVED

JUL 1 1997

ENVIRONMENTAL QUALITY
LAND & WATER MANAGEMENT

EL 71.63 SSP PENETRATION
ELEVATION

STIFF MOIST SANDY CLAY w/ SOME SILT & GRAVEL
γ = 141 pcf φ = 30° C = 0 pcf

EL 70.0

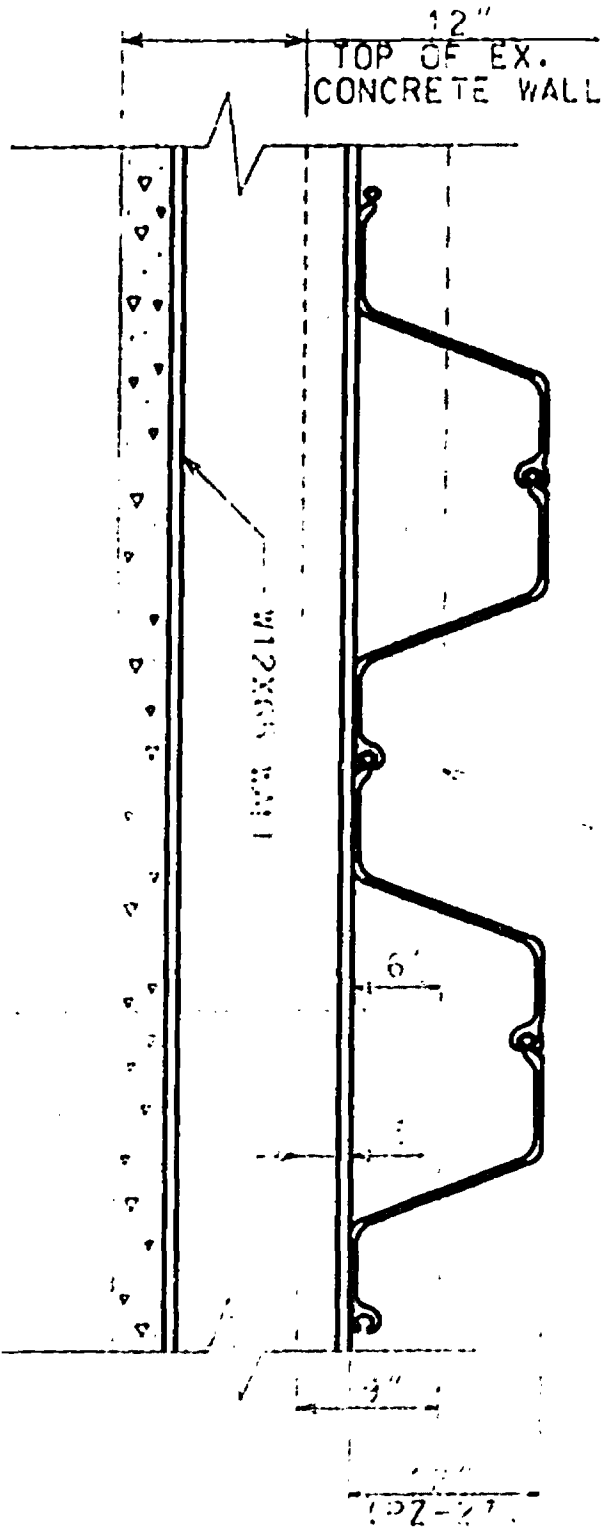


PROPOSED TYPICAL SSP PLAN VIEW

RECEIVED

JUL 1 1997

SCALE: 1" = 1' 0"



SEE WALL DETAIL
FROM 11/10/96/04/05

ENVIRONMENTAL
AND WASTE MANAGEMENT



SNELL
ENVIRONMENTAL
GROUP, INC.