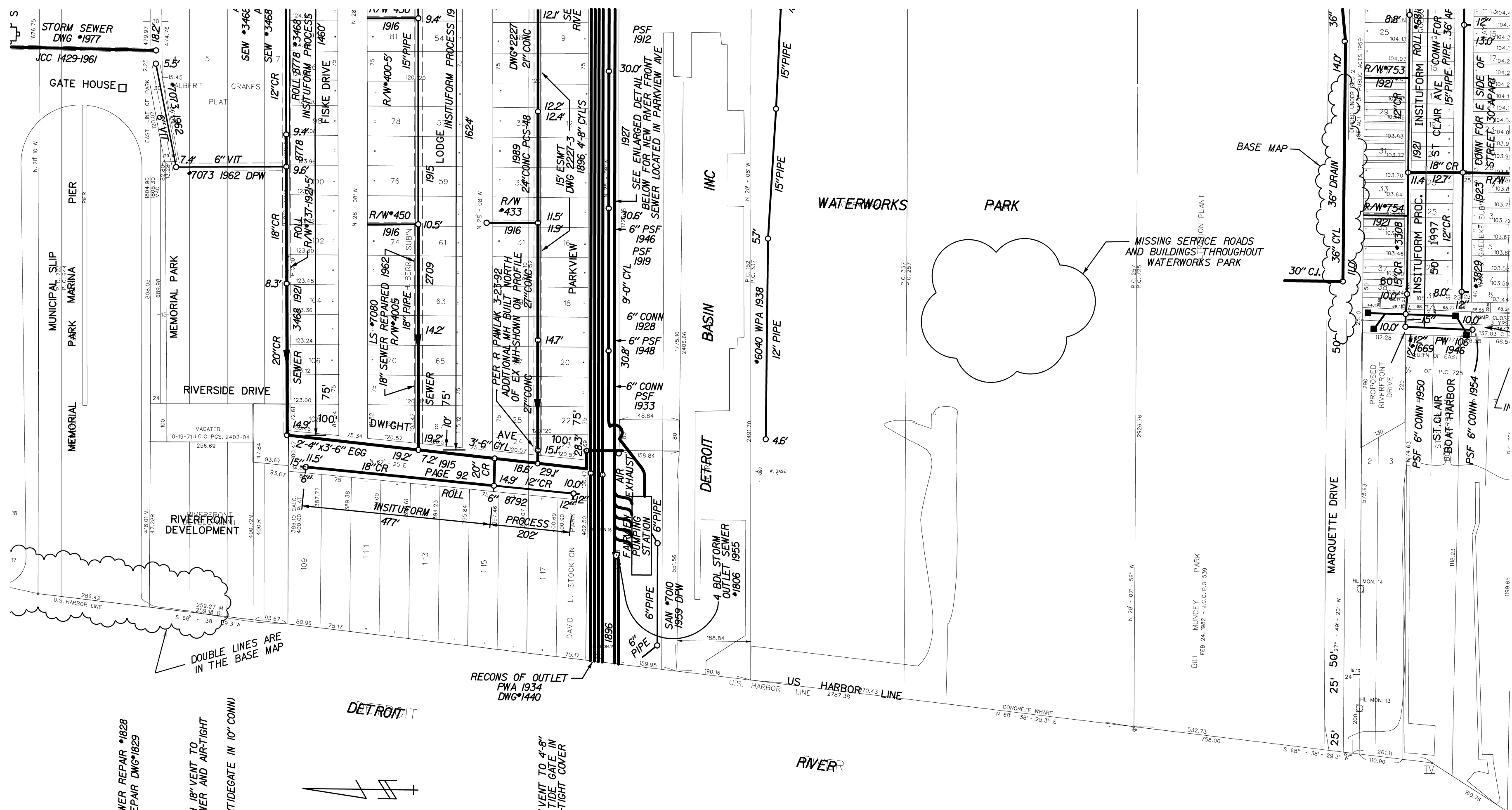


75'

75'

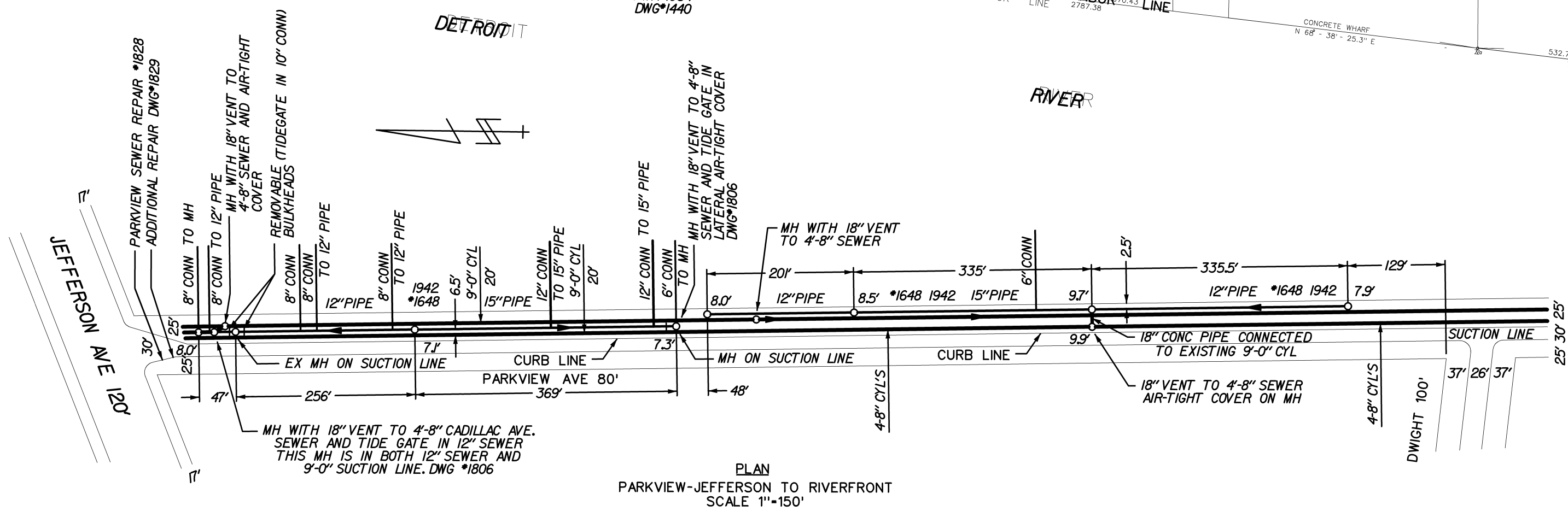
75'

DRIVE



S-46-F

S-54-E



PLAN
 PARKVIEW-JEFFERSON TO RIVERFRONT
 SCALE 1"=150'

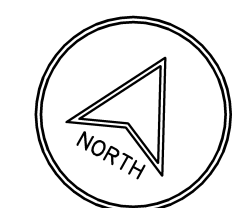
FREWAY/EXPRES
 RAILROAD T
 LOT NUMBER TEX
 SUBN TEXT
 BLOCK NUMBER TE
 PUBLIC OWNED SITE

MAP TRAVERSE CONTROL
 LOT DIMENSION TEXT
 CLAM/TINACT TEXT
 STREET VACATED
 EASEMENTS/SUBDIV INDEX TEXT L
 STREETS TEMPORARY CLOS
 ALLEY TEMPORARY CLOS
 PRIVATE ALLEY TEXT
 LEGAL DESCRIPTION TEXT
 ADDRESS/RANGE LINE TEXT



SEWER MAP		CITY OF DETROIT	
SCALE: 1" = 200'	DWS&D SEC. MAP NUMBER:	REVISED THRU:	
	S-54-D	12-31-03	

DIGITIZED BY: CEA, INC.	DATE
D. CAVELL	01-09-96
TODD TROUT	03-08-96
CHECKED BY: DMSD	
PRINT DATE:	08-11-00



STATE PLANE