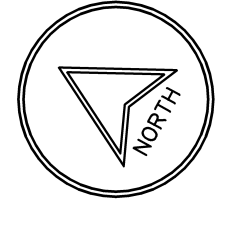



S-47-A

S-48-F

S-55-C

S-47-B




STATE PLANE

DATE	02-29-96
DRAWN BY	M. A. ROBERTS SR.
CHECKED BY	TOND TROUT
PRINT DATE	06-13-96
REVISION	3-19-90
REVISION	07-19-90

**SEWER MAP**  
**CITY OF DETROIT**

DWSO SEC. MAP NUMBER:  
**S-47-A**



REVISION THRU: 05-15-06

SCALE: 1" = 200'  
 0 200 400