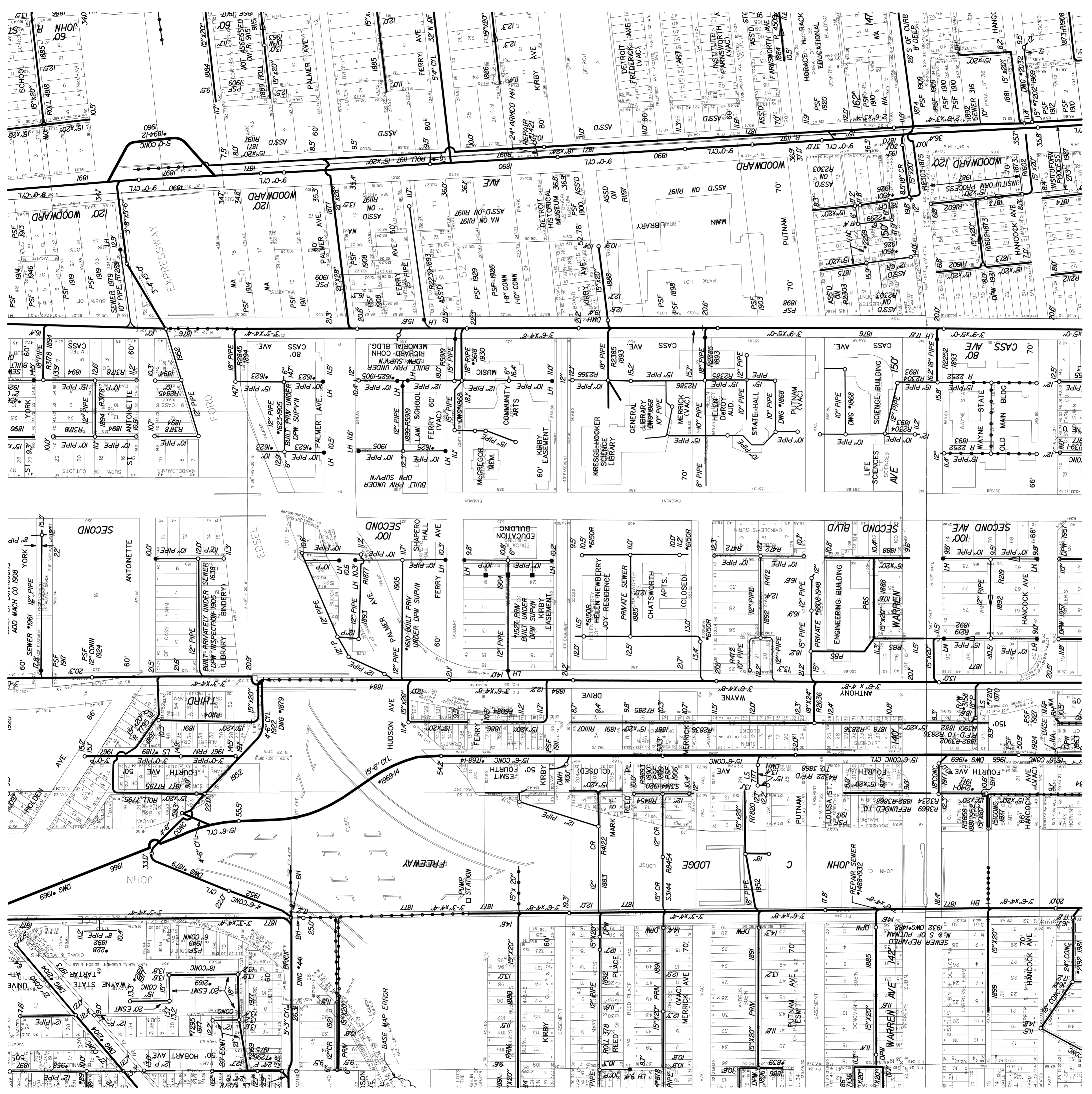


S-30-B

S-31-E

S-30-C

S-30-A

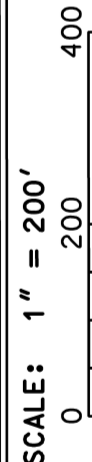


SEWER MAP CITY OF DETROIT

DWSD SEC. MAP NUMBER: S-30-B


REVISED THRU: 12-31-03

SCALE: 1" = 200'



DATE: 06-12-96
 CHECKED BY: DWSD
 PRINT DATE: 02-22-00

DATE	06-12-96
CHECKED BY	DWSD
PRINT DATE	02-22-00



STATE PLANE