400 12-20-38 K&E 176L

4-3½ϕ Duct for P.L.C. each jo

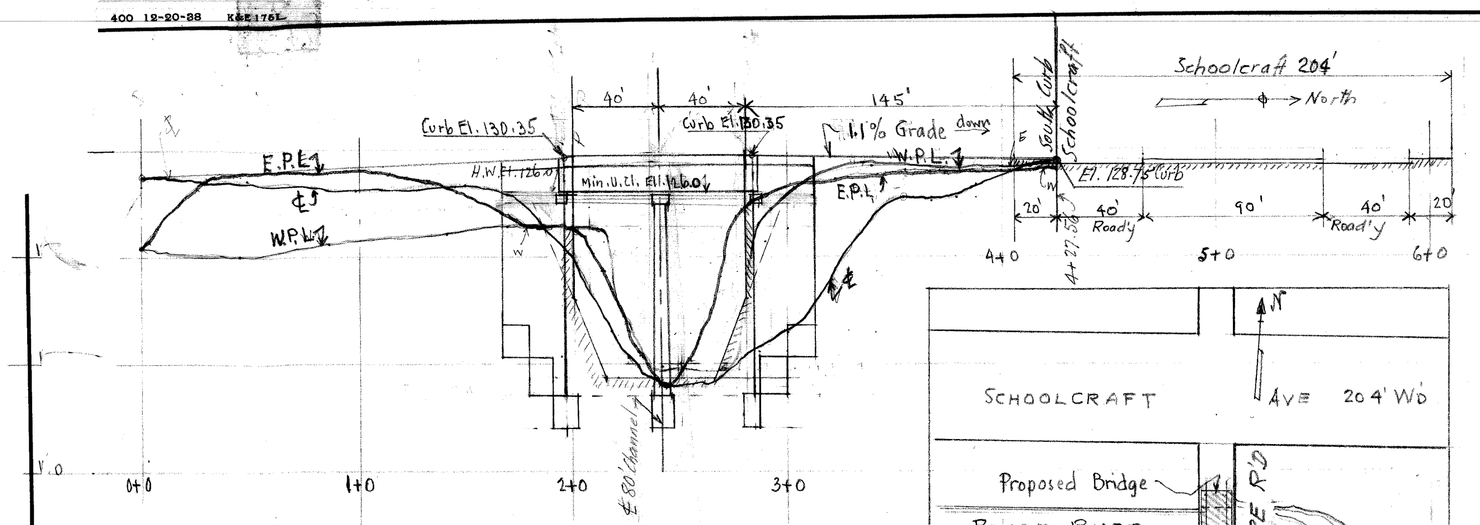

PROFILES ON E.P.L-℄ & W.P.L OF LAMPHERE R'd
Hor. Scale 1" = 50'
Vert. " 1" = 10'

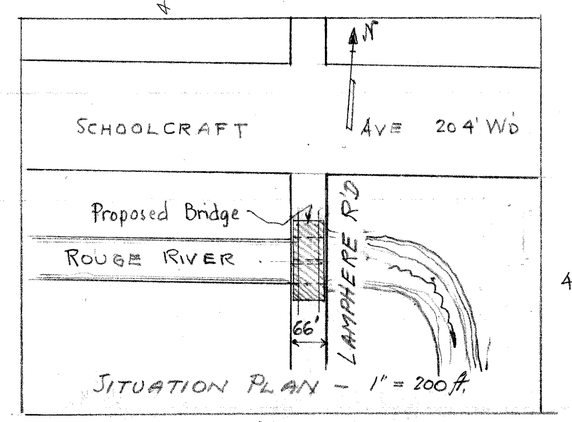

SITUATION PLAN - 1" = 200 ft.

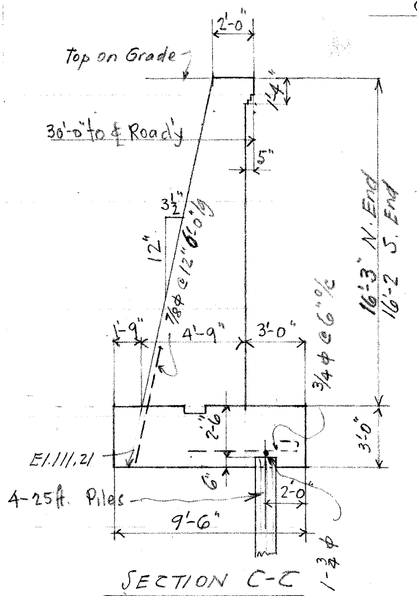

SECTION C-C

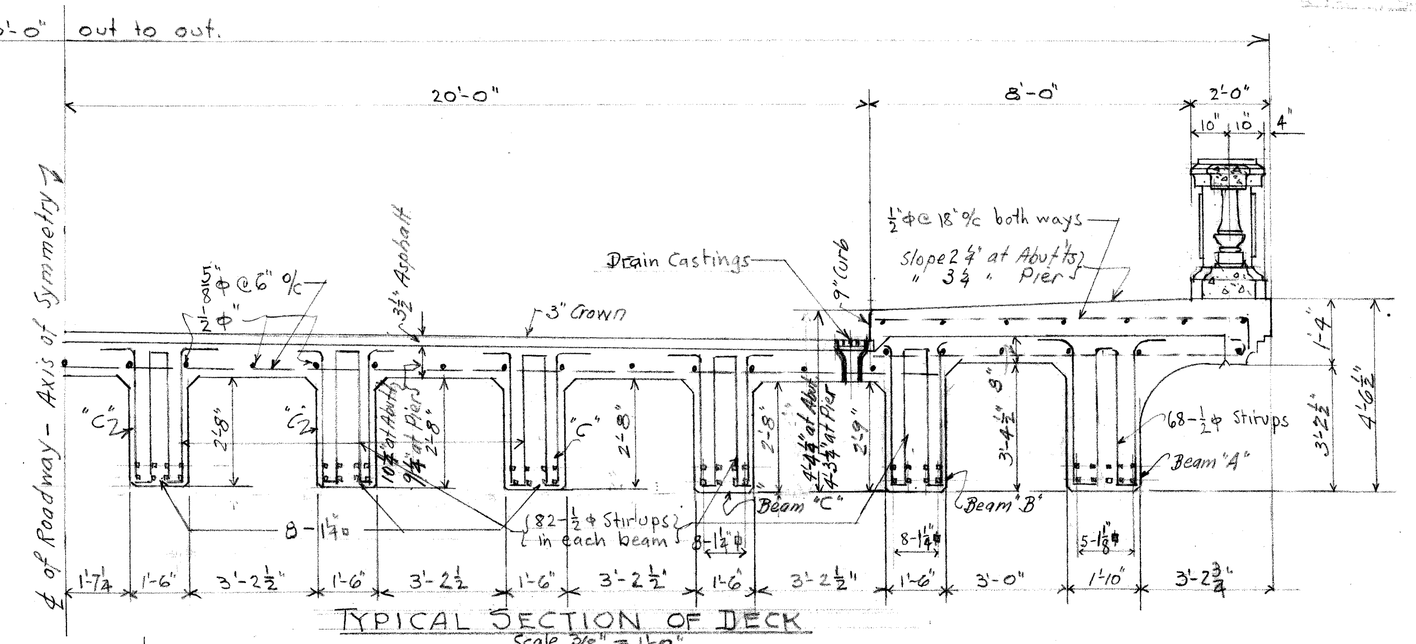

TYPICAL SECTION OF DECK
Scale ½" = 1'-0"

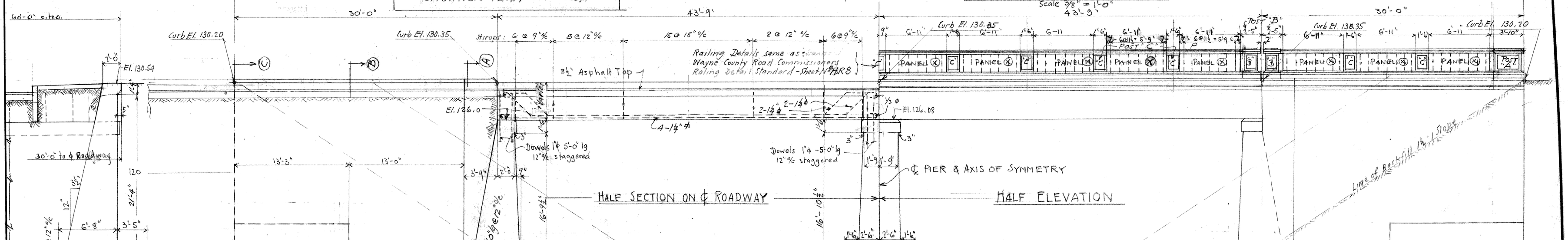

HALF SECTION ON ℄ ROADWAY

HALF ELEVATION

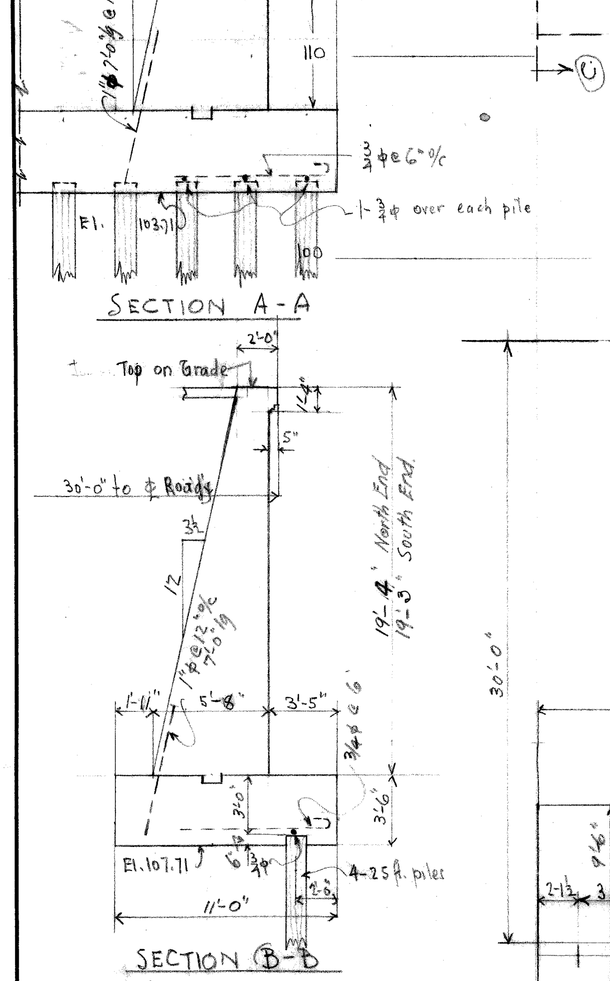

SECTION A-A

SECTION B-B

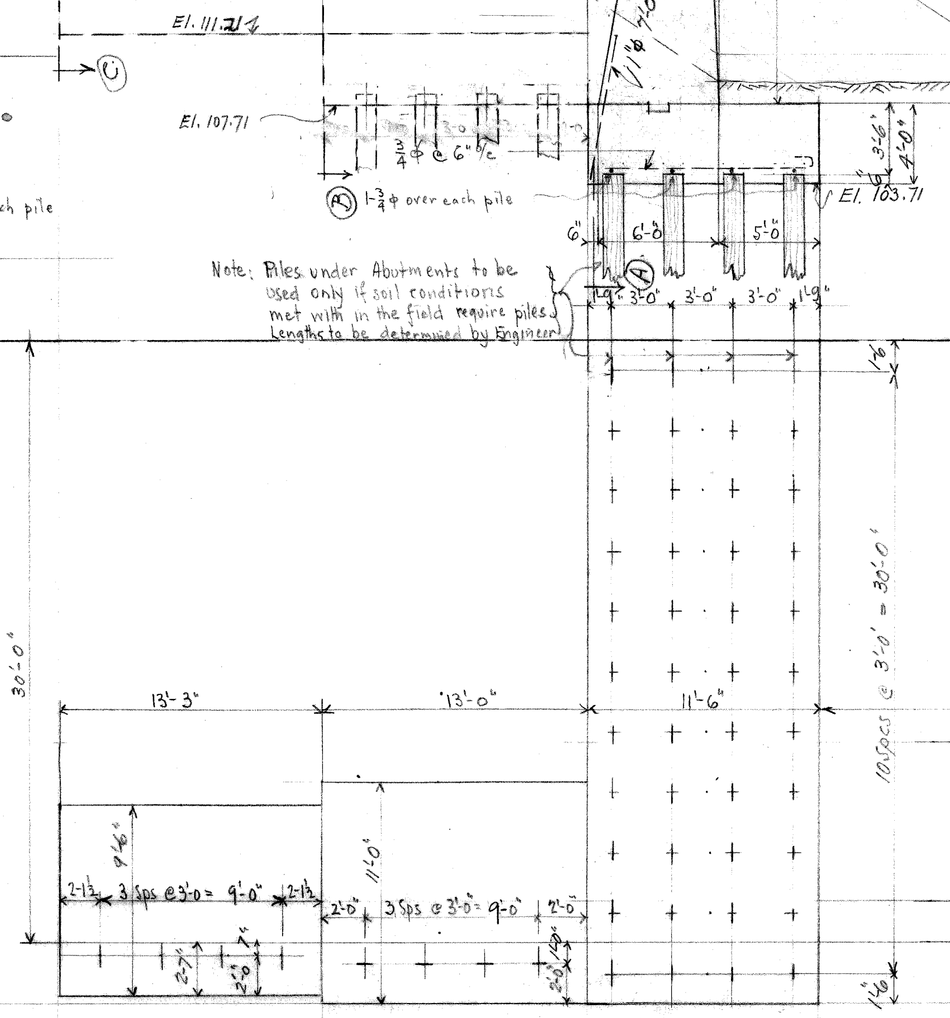

HALF PLAN OF FOOTINGS

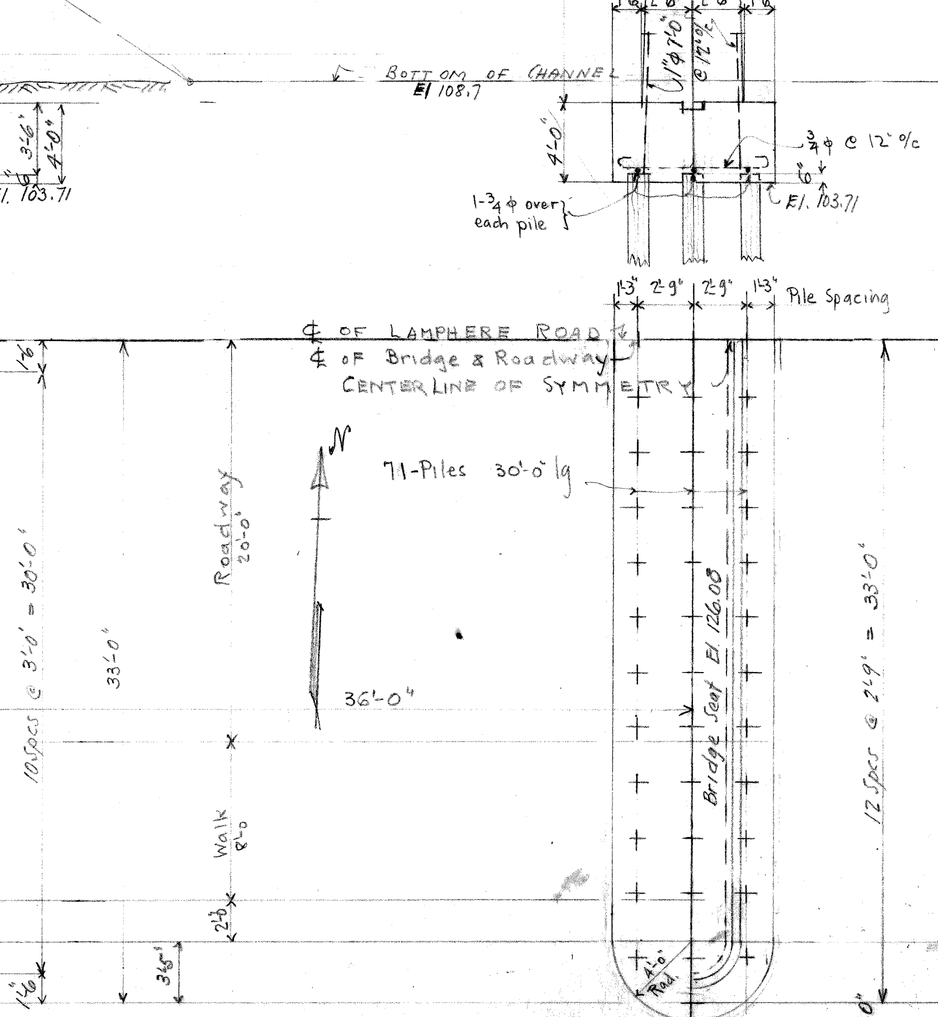

HALF PLAN OF TOP OF ABUTMENT & PIER

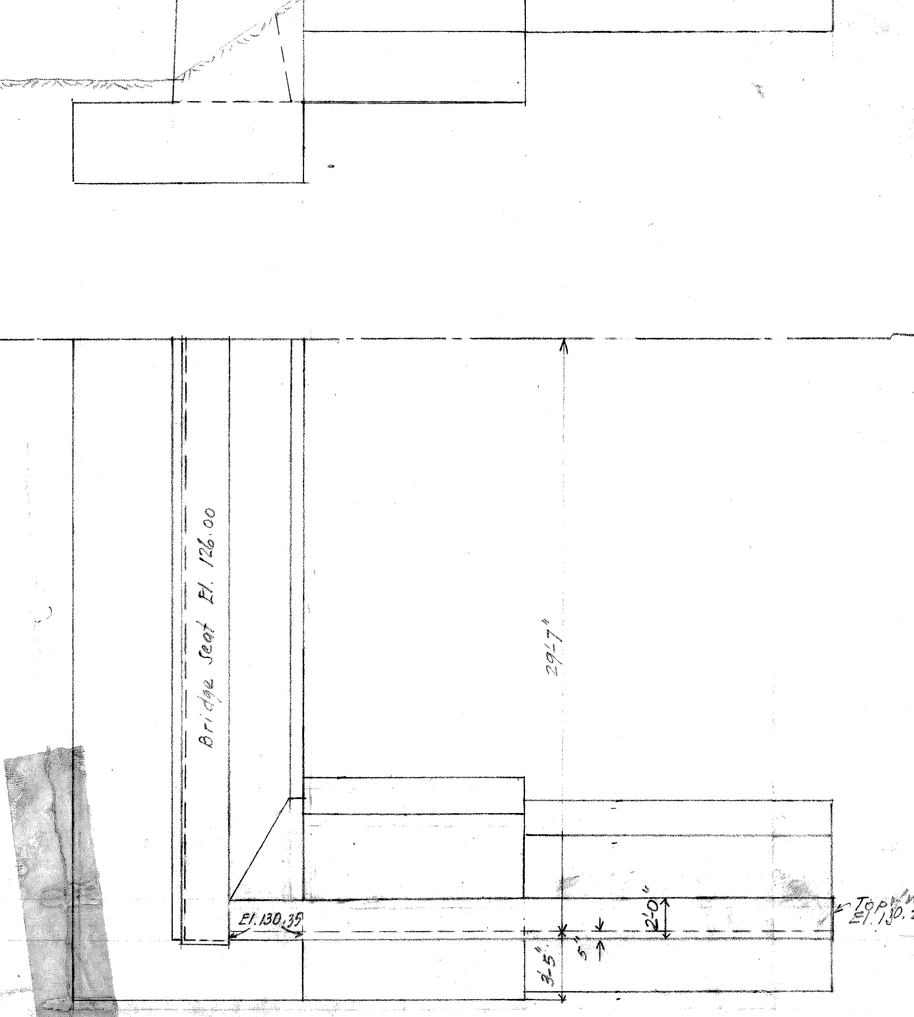

G									
F									
E									
D									
C									
B									
A									
NOTED BY	DESCRIPTION	DR'N	CK'D	APV'D	DATE				
	REVISIONS								

REFERENCE DRAWINGS
Book # 793

DESIGNED BY	R. Schultz of 1/18/40
DRAWN BY	R. Schultz of
TRACED BY	
CHECKED BY	

APPROVED
M. Hogarth
ENGINEER OF PUBLIC STRUCTURES
CITY ENGINEER

PROPOSED LAMPHERE ROAD BRIDGE
OVER
RIVER ROUGE - SOUTH OF SCHOOLCRAFT.

Scale 3/16" = 1'-0" unless noted otherwise

January 1940.

CITY OF DETROIT
DEPARTMENT OF PUBLIC WORKS
CITY ENGINEERS OFFICE
BUREAU OF PUBLIC STRUCTURES

PRELIMINARY PLAN

SHEET 1 OF 1 SHEETS
CONTRACT
DRWG No.

File BW.276-1

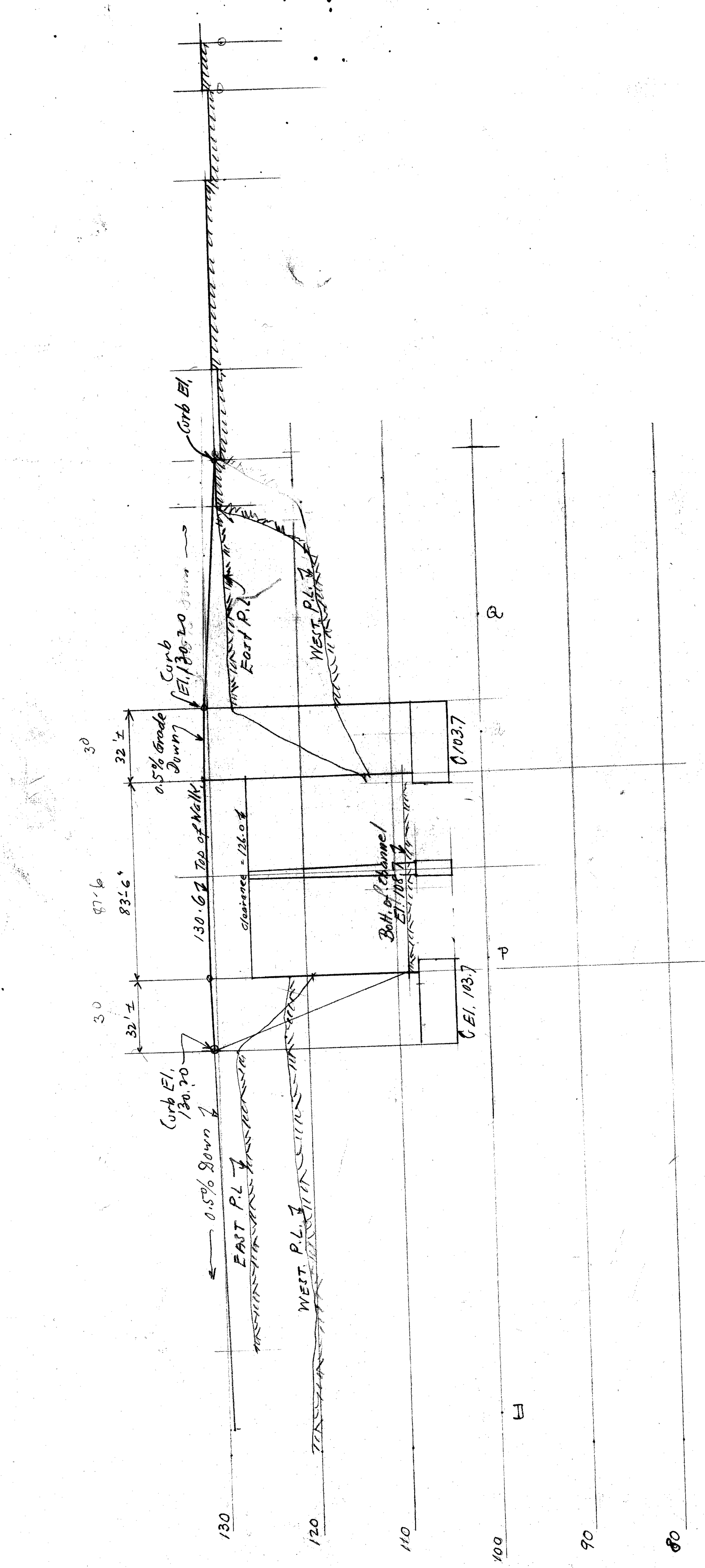

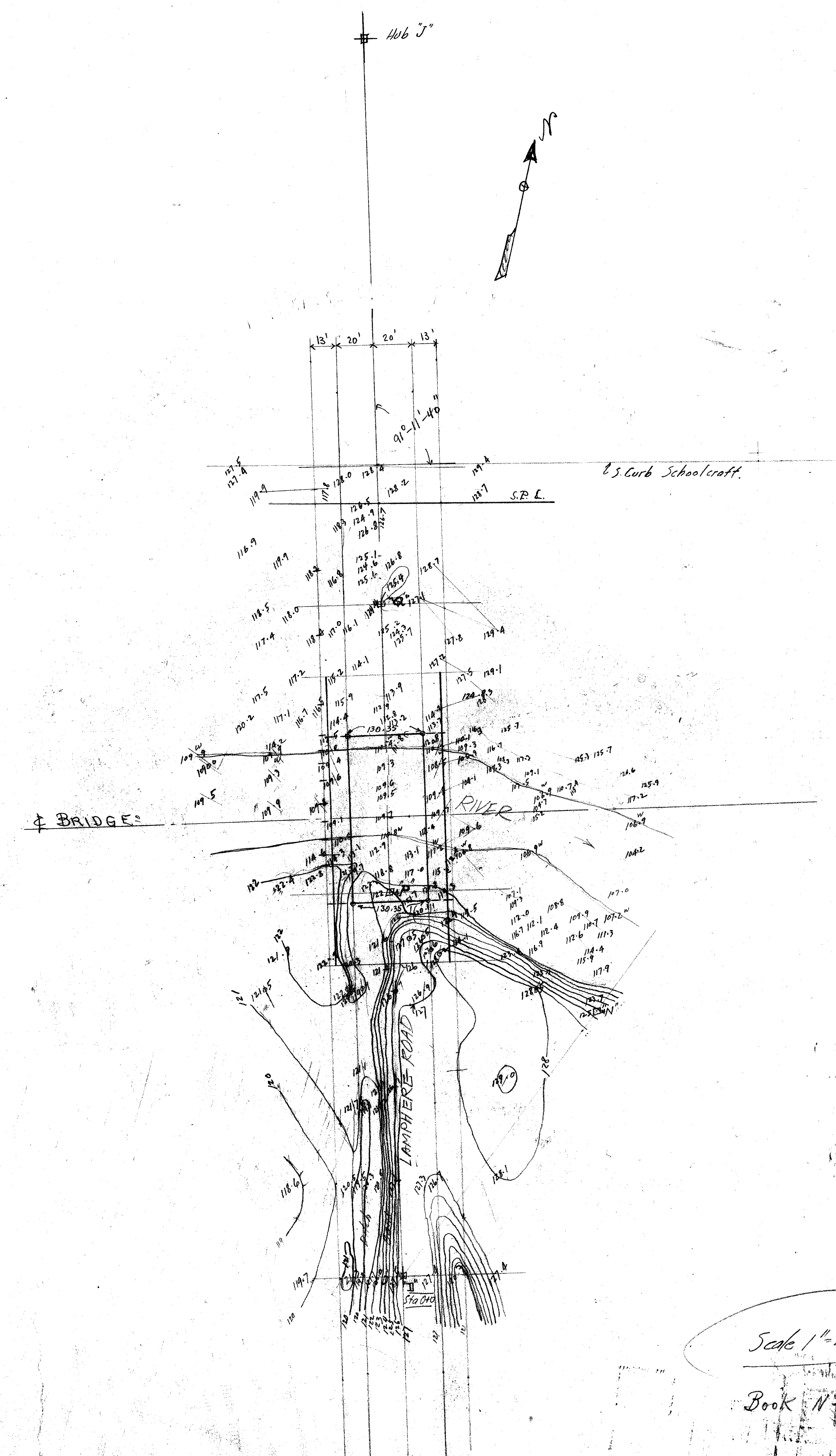

Scale 1" = 40'-0"

Book No 7931 (p. 66-73)

LAMPHERE ROAD
OVER
ROUGE RIVER
PROPOSED BRIDGE