

DATE	REVISIONS		
	OLD MAP 3-30-53		
	Added Note 'X' 6-12-58 J.E.		
6-25-58	QUANTITY CHANGE FOR ALLEYS RETURN REMOVAL (SEE SHEET #2 FOR QUANTITIES)		
SUPPLEMENTARY DETAILS			
C-325	C-524	C-733	C-938
C-326A	C-585	C-739	C-1608
C-327	C-586	C-739A	C-1783
C-390	C-587	C-739B	

BEFORE STARTING CONSTRUCTION
CONTRACTOR MUST CHECK WITH UTILITIES FOR LOCATIONS OF EXISTING STRUCTURES WHETHER OR NOT INDICATED ON PLANS.

SCALE
LOTS & ALLEYS 1" = 60'
STREET WIDTH 1" = 60'
VERTICAL 1" = 10'

DRAINAGE COMPLETED
PAVING COMPLETED C.C. 8-4-59

QUANTITIES	ESTIMATED	
	LOTS	CITY
EXCAVATION CU. YDS.	761	713
NEW CURB LIN. FT.		105
PAVING 10-8 10 SQ. YDS.	4008	267
10" UNIF. 30.10 SQ. YD.		548
10" UNIF. 59.10 SQ. YD.		315
TEST CORES EA.	5	
SIDEWALK 4" CONC. SQ. FT.		2836
MANHOLES ADJUST		1.0
CONSTRUCT		2.5
CONE RECONSTRUCT		1
ADJUST		
CONSTRUCT		
BASINS		10
SEWER-12" LIN. FT.		500

PETITION NO. F.C.C.	PETITION DATE
NO. 325-CO-2	6-4-57
ASSIGNMENT NO.	GROUP NO.
BOOK 935 PG. 44	LEVEL 3 24 53
NO. 1696 PG. 30	DATE 10-12-54
LOTS 2L	LENGTH
2039.62	1019.81
CITY 2L	LENGTH
232.88	116.44
TOTAL	LENGTH
2272.50	1136.25
DATE OF DRAW G.	

MADE BY H. Smart
CHECKED BY J.E.
ESTIMATE H. Smart
SEWER APPROVED J. L. ...
FINAL CHECK ...
APPROVED ...
ENGINEER OF STREETS
CITY ENGINEER

INDEX NO.	77
INDEXED	117

CONTRACT NO. P.W. 3249 F
STREET PAVING PLAN
CITY OF DETROIT
DEPARTMENT OF PUBLIC WORKS - CITY ENGINEERS OFFICE

FOR SHEET NO. 2 SEE MEADOW PARK

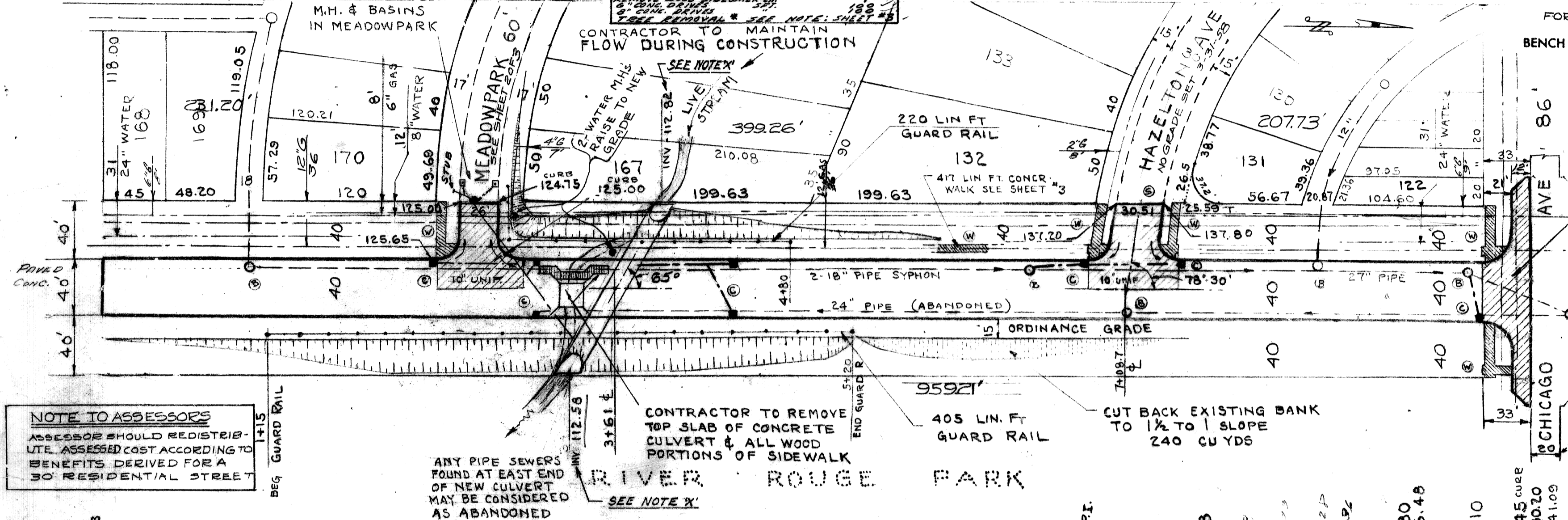
NAME OF STREET **WEST PARKWAY**

FROM 959.21' S. OF S.L. CHICAGO
TO 33' N. OF S.L. CHICAGO

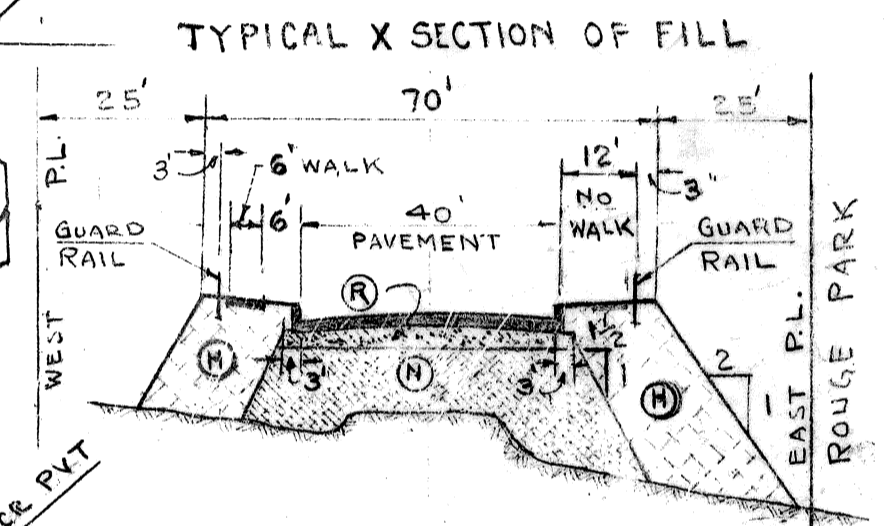
TYPE OF PAVEMENT 10-8-10 ONE COURSE CONCRETE INTEGRAL CURB
10" UNIFORM AT STREET INTERSECTION EXCEPT AS NOTED
FORCED COMMON COUNCIL 6-4-57

40 FT. WD.

SHEET 1 OF 3 SHEETS



BENCH MARKS
P.B.M. # 118.251 N.E. COR CHICAGO & WEST PARKWAY → 142.64
HYD. - N.W. COR WEST PARKWAY & MEADOWPARK → 122.23
HYD. - N.W. COR DOVER & WEST PARKWAY → 141.02
P.B.M. # 118-250 S.W. COR. JOY RD & WEST PARKWAY → 137.987
NOTE: FOR SYMBOLS @ ETC. SEE STD. DET. DWG. C-327



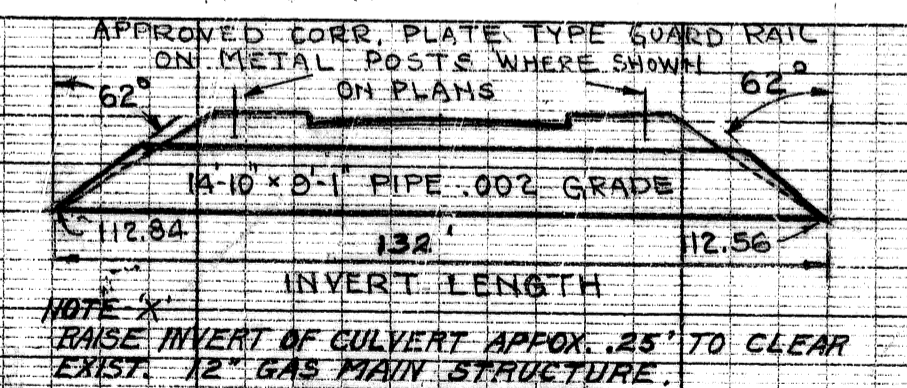
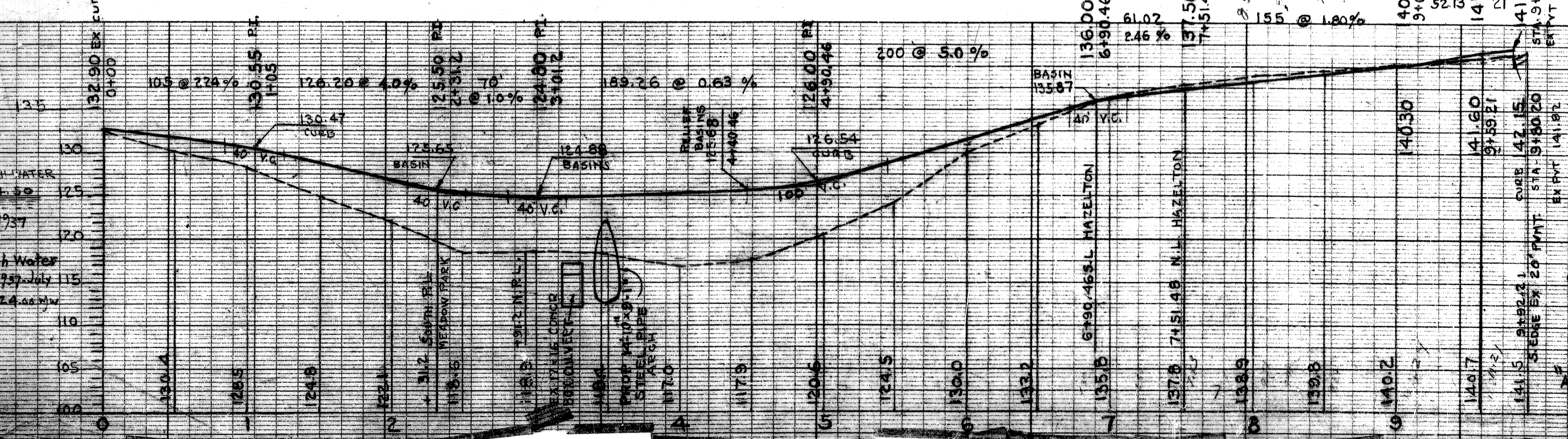
- (R) 2 FT 22-A GRAVEL UNDER PAVEMENT & CURBS
- (N) SUB-BASE MATERIAL SAND GRAVEL TO BE LAID IN 8" LAYERS & COMPACTED TO 90% MAX LABORATORY DENSITY.
- (H) ANY TYPE EARTH APPROVED BY ENGINEER.

NOTE TO ASSESSORS
ASSESSOR SHOULD REDISTRIBUTE ASSESSED COST ACCORDING TO BENEFITS DERIVED FOR A 30 RESIDENTIAL STREET

ANY PIPE SEWERS FOUND AT EAST END OF NEW CULVERT MAY BE CONSIDERED AS ABANDONED

CONTRACTOR TO REMOVE TOP SLAB OF CONCRETE CULVERT & ALL WOOD PORTIONS OF SIDEWALK

CUT BACK EXISTING BANK TO 1/2 TO 1 SLOPE 240 CU YDS



APPROVED CORR. PLATE TYPE GUARD RAIL ON METAL POSTS WHERE SHOWN ON PLANS

NOTE X
RAISE INVERT OF CULVERT APPROX. .25' TO CLEAR EXIST. 12" GAS MAIN STRUCTURE.

X SECTION OF PIPE CULVERT
ARMCO MULTI-PLATE PIPE ARCH OR EQUIVALENT

DATE	REVISIONS
	OLD MAP 3-30-53
	Added Sec. AA 6-12-58 J.E.

SUPPLEMENTARY DETAILS			
C-325	C-524	C-733	C-938
C-326A	C-585	C-739	C-1608
C-327	C-586	C-739A	C-1783
C-390	C-587	C-739B	

BEFORE STARTING CONSTRUCTION CONTRACTOR MUST CHECK WITH UTILITIES FOR LOCATIONS OF EXISTING STRUCTURES WHETHER OR NOT INDICATED ON PLANS.

SCALE

LOTS & ALLEYS

STREET WIDTH

VERTICAL

DRAINAGE COMPLETED

PAVING COMPLETED C.C. 8-4-59

QUANTITIES	ESTIMATED	
	LOTS	CITY
EXCAVATION CU. YDS.		
NEW CURB LIN. FT.		
PAVING YDS.		
TEST CORES		
SIDEWALK		
MANHOLES	ADJUST	
	CONSTRUCT	
ASINS	ADJUST	
	CONSTRUCT	
SEWER-12"	LIN. FT.	

PETITION NO. FCC	PETITION DATE				
	6-4-57				
ASSIGNMENT NO.	GROUP NO.				
BOOK NO.	PG.	LEVEL DATE			
LOTS 2L	LENGTH	CITY 2L	LENGTH	TOTAL	LENGTH
DATE OF DRAWING					

MADE BY: *H. Smith*

CHECKED BY: *H. Smith*

ESTIMATE: *J. K. Smith*

SEWER APPROVED: *J. K. Smith*

FINAL CHECK: *Epstein*

APPROVED: *Belton*

W. Wallace

ENGINEER OF STREETS

CITY ENGINEER

58-4 ✓

INDEX NO.
77
TOPO NO.
117
INDEXED
1

CONTRACT NO. P.W. 3249 F

STREET PAVING PLAN

CITY OF DETROIT

DEPARTMENT OF PUBLIC WORKS - CITY ENGINEERS OFFICE

NAME OF STREET: WEST PARKWAY

FROM: 959.2' S OF S.L. CHICAGO

TO: 33' N OF S.L. CHICAGO

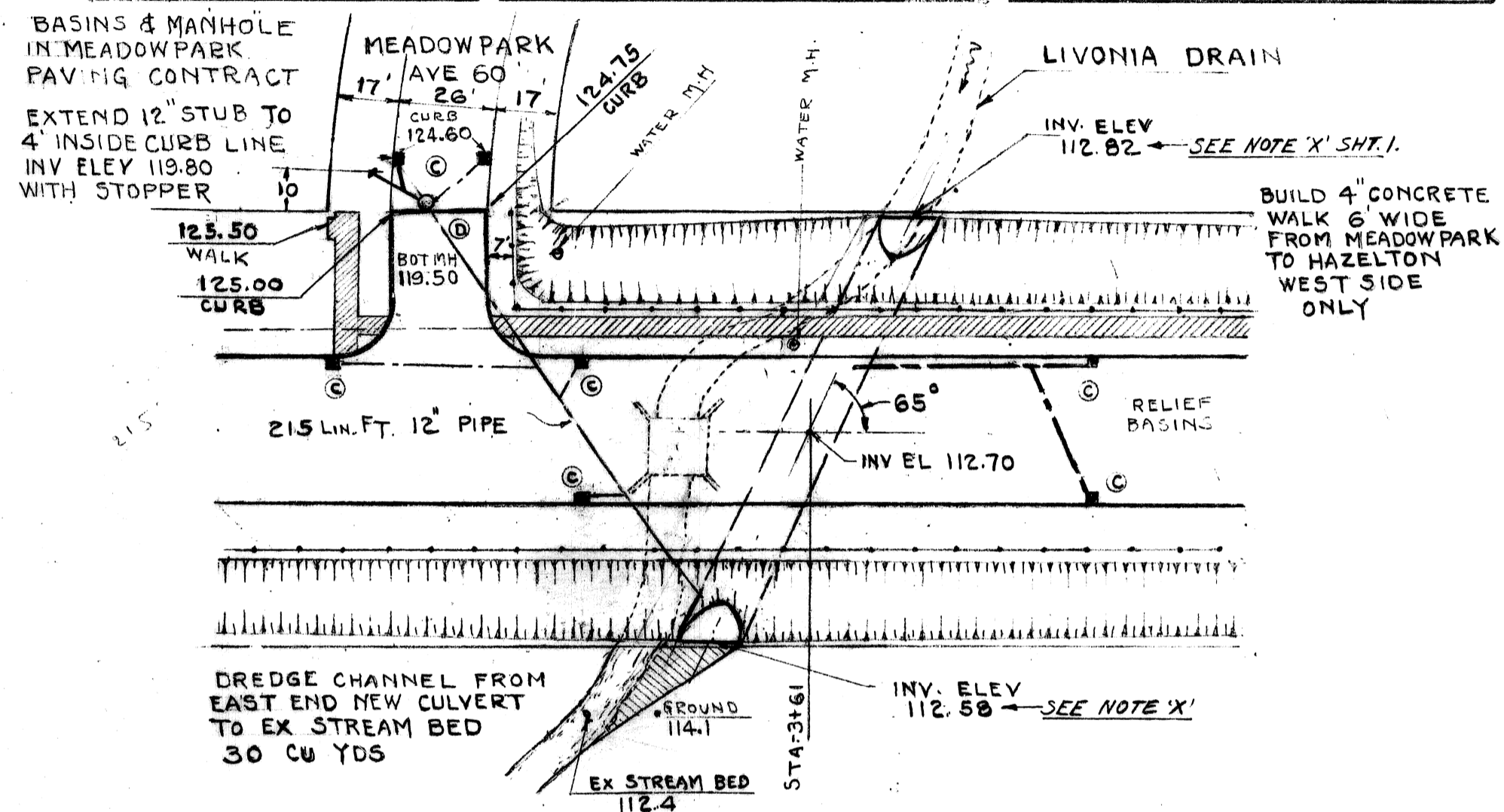
TYPE OF PAVEMENT: 8 & 8 ONE COURSE CONCRETE-INTEGRAL CURB 8" UNIFORM AT STREET INTERSECTION EXCEPT AS NOTED

FORCED COMMON COUNCIL 6-4-57

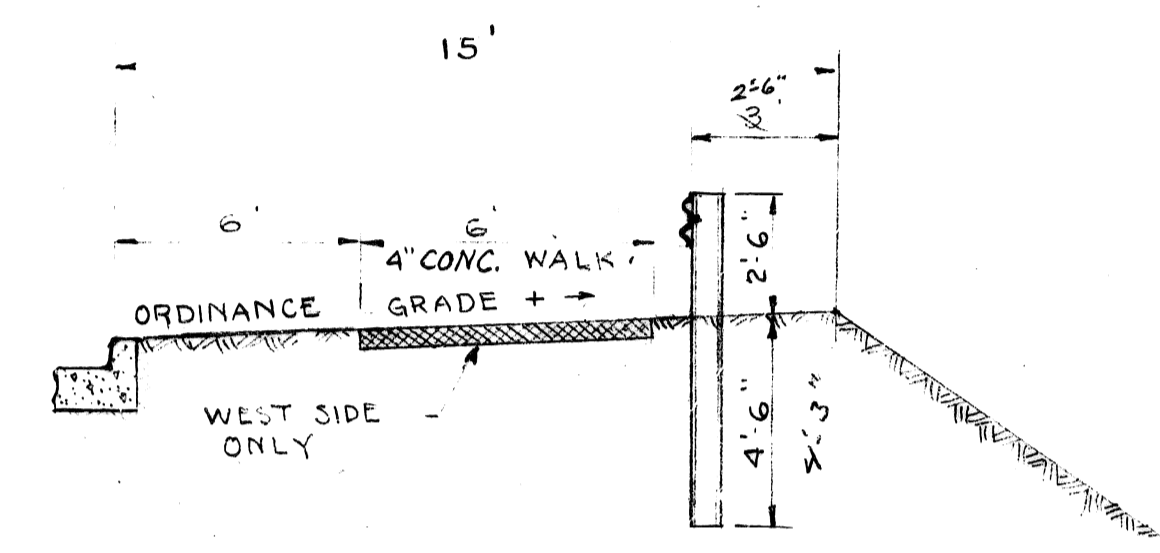
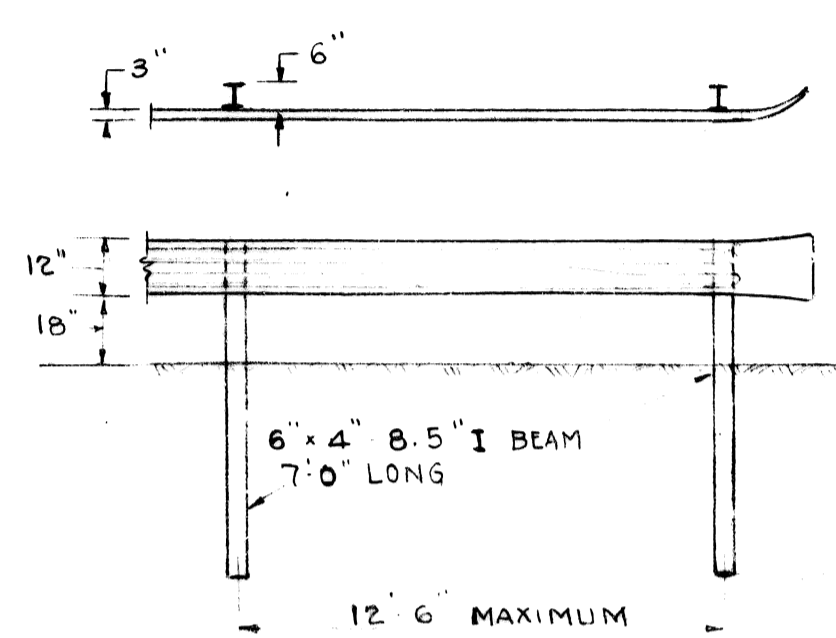
BENCH MARKS

ELEV.

SHEET 3 OF 3 SHEETS



DETAIL OF PIPE ARCH CULVERT SCALE 1" = 40 FT



FOR LOTS ONLY

* STA.	SIZE	NO.
0173	6" ASH	1
0177	6" ASH	2
0485	6" ASH	1
2110	8" ASH	1
2116	14" OAK	1
2127	18" OAK	1
2153	12" OAK	1
2177	8" OAK	1
2185	8" OAK	1
3103	12" OAK	1
3122	7" OAK	2
3128	8" OAK	1
3129	8" OAK	1
3170	6" OAK	1
3186	7" ASH	3
3194	8" OAK	1
3193	6" OAK	1
3194	8" OAK	1
4100	8" OAK	1
4110	6" OAK	1
4117	7" OAK	2
4121	10" OAK	1
4136	8" OAK	1
4154	8" OAK	1
4157	12" OAK	1
4171	6" OAK	1
4178	10" OAK	1
4190	7" OAK	2
4191	14" OAK	1
4192	8" OAK	1
4198	20" OAK	1
5123	6" OAK	1
5130	8" OAK	1
5147	8" OAK	1

411392

