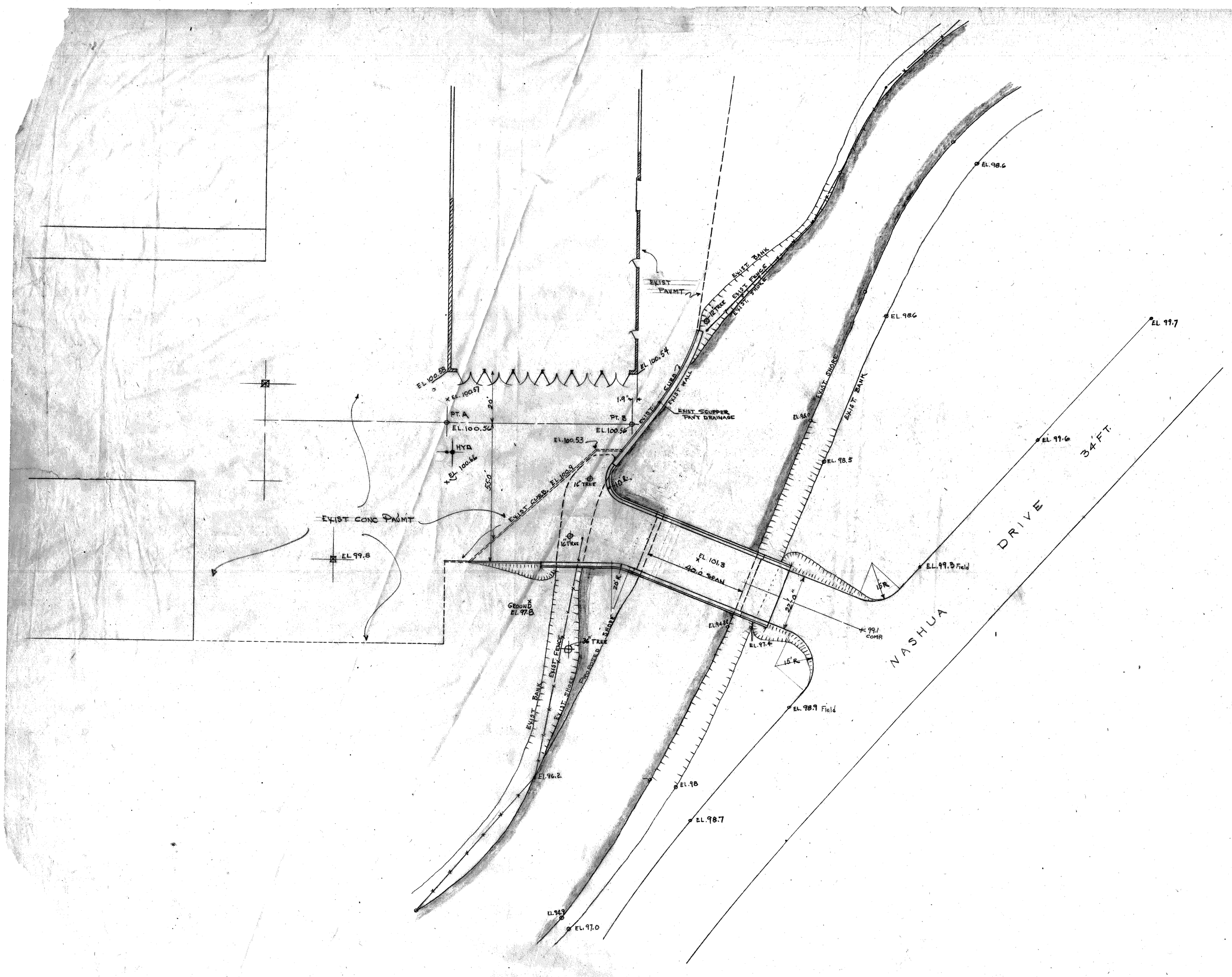

LOCATION PLAN
SCHEME 4
SCALE 1" = 20'

PRELIMINARY DRWG
for office use only

A.P. 69
BELLE ISLE BRIDGES
NEW BRIDGE #31 (MAINTENANCE YARD)
E.E. Wallace 5/10/46

D. N. #4

B.I. 6

BW 231-1

? Wiet R

2 BP 4/24/46

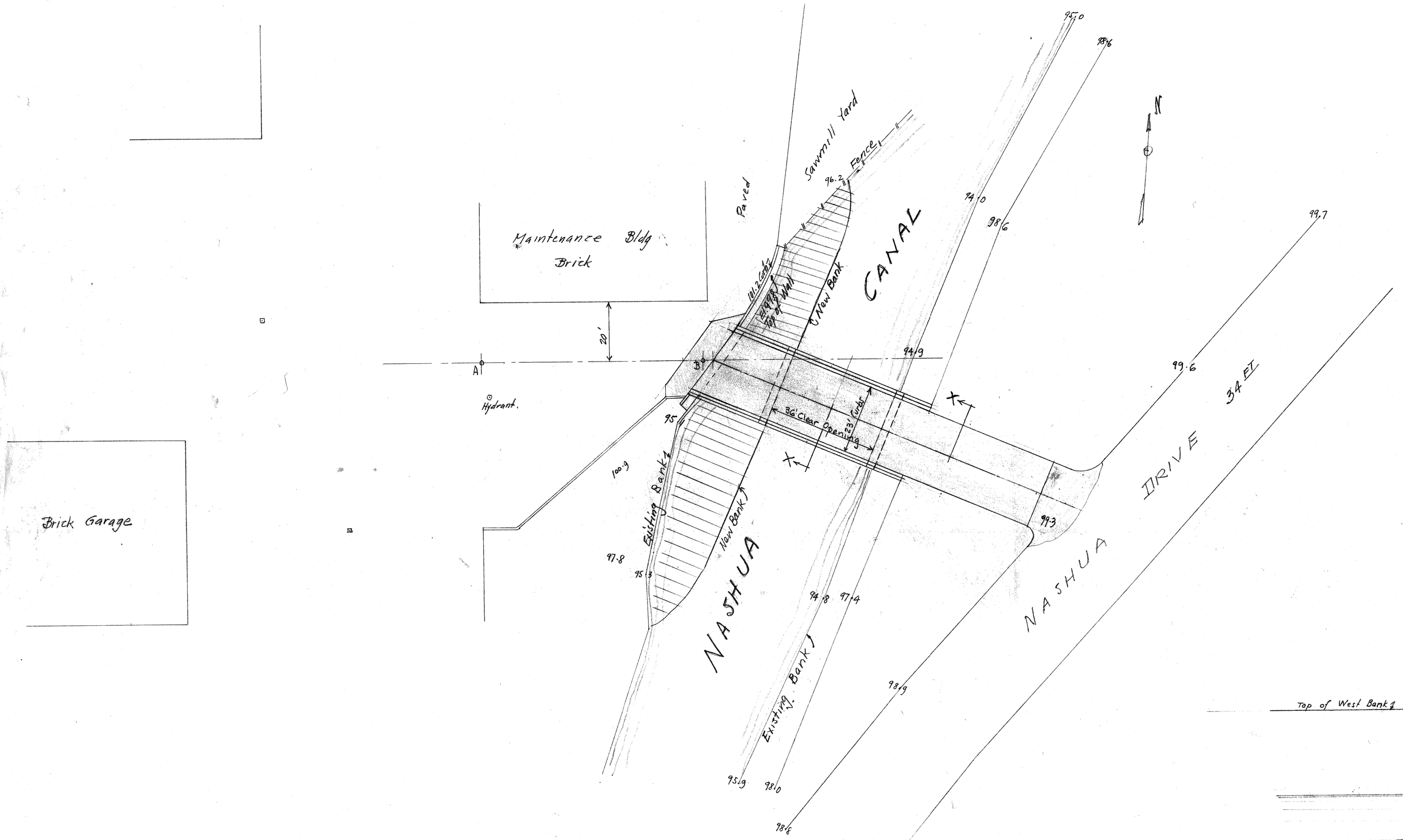

PLAN

1" = 20'

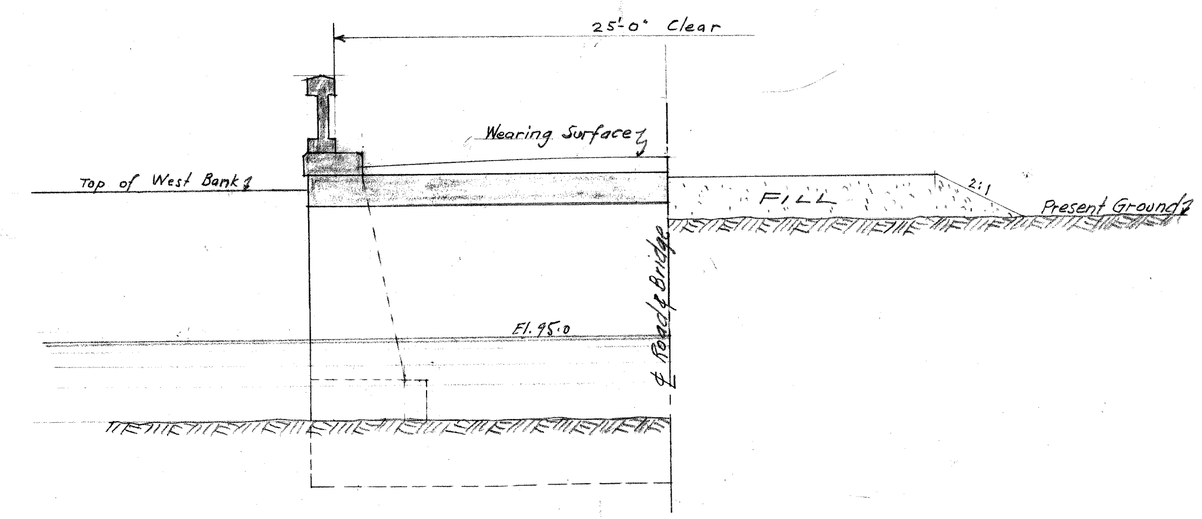

SECTION X-X

1/4" = 1'-0"

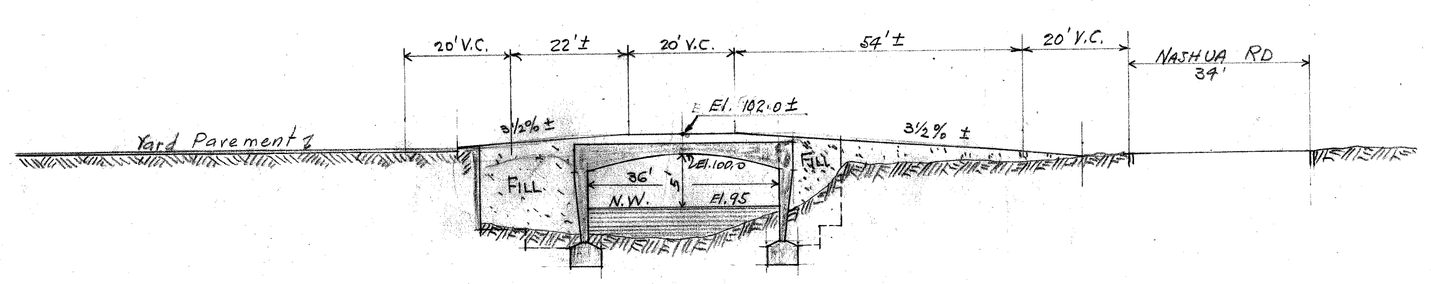

PROFILE ON ℄ BRIDGE & ROAD

Horizontal 1" = 20' Vertical 1" = 10'

AP 69-

BELLE ISLE BRIDGES.

NEW BRIDGE No 31 (TO MAINTENANCE YARD)

P. Schulhof

4/20/45

Preliminary office use only

Draw. #4

B.I. 6

BW 23/-2

Field Bk # 1629

pp. 2-10

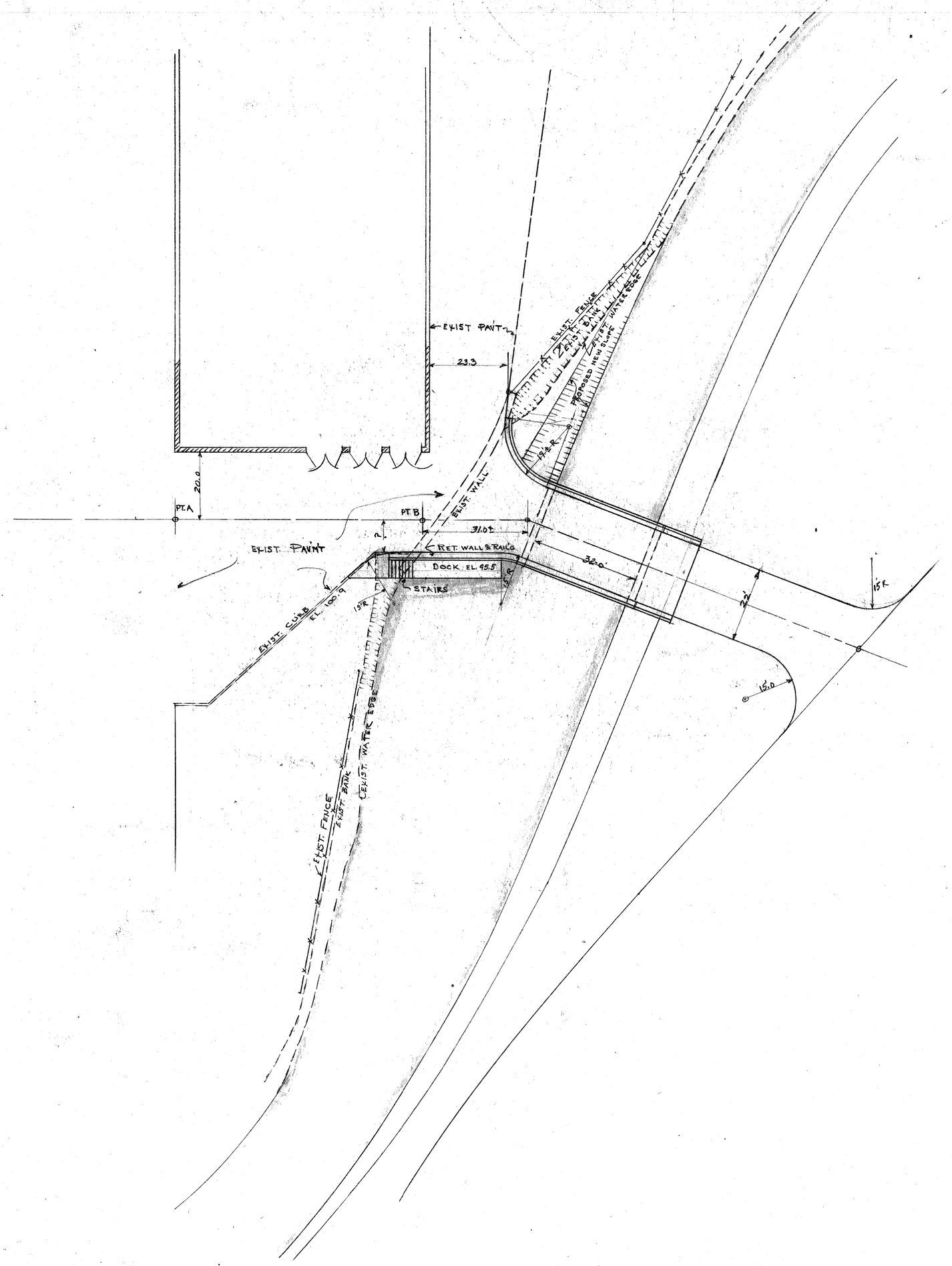

LOCATION PLAN
SCHEME 2
SCALE 1"=20'

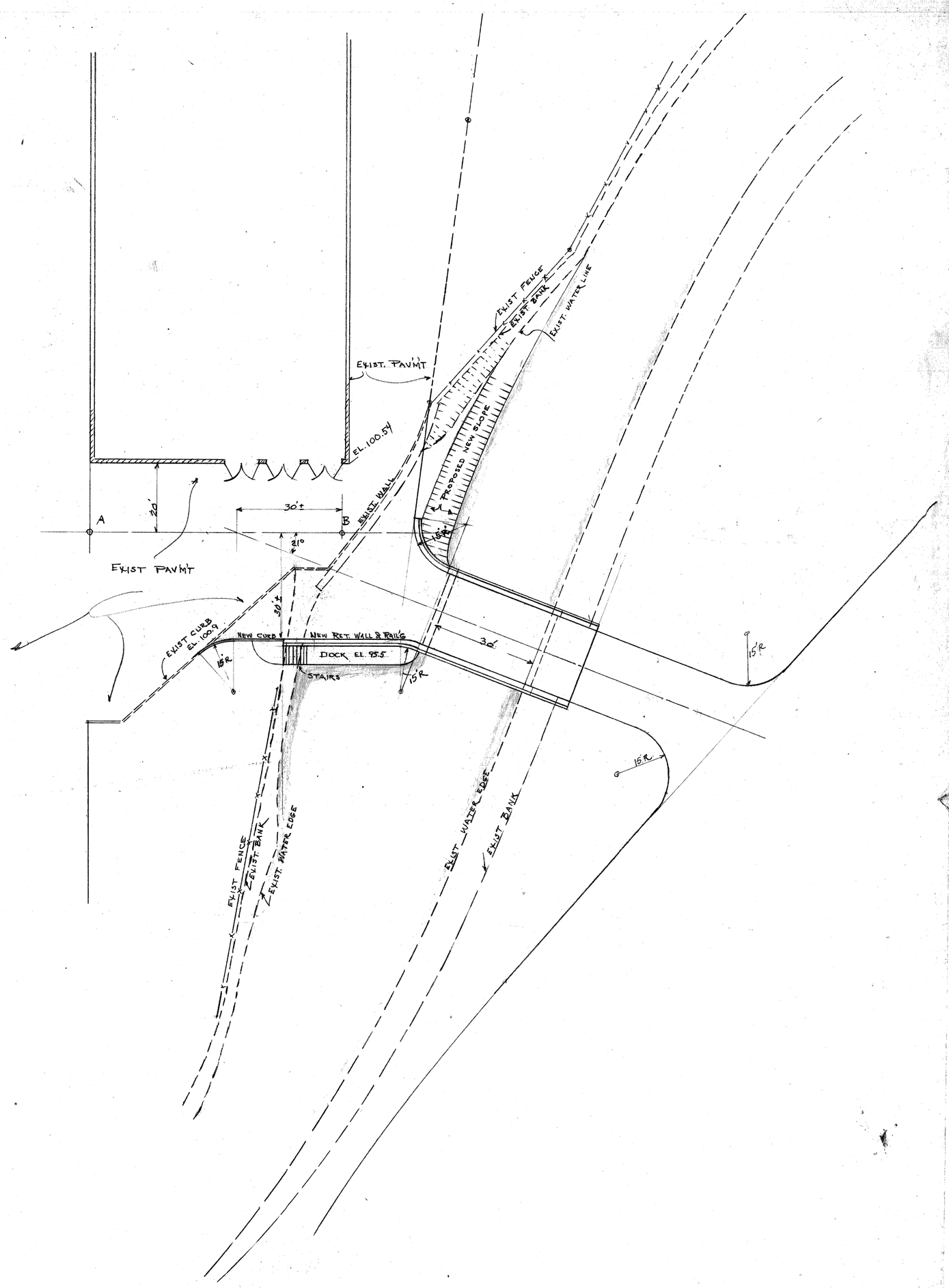

LOCATION PLAN
SCHEME 3
SCALE 1"=20'

PRELIMINARY DRWG
for office use ONLY

A.P. 69
BELLE ISLE BRIDGES
NEW BRIDGE #31 (MAINTENANCE)
E.E. Wallace 5/8/46

B.I. 6
Draw. #4

BW 231-3

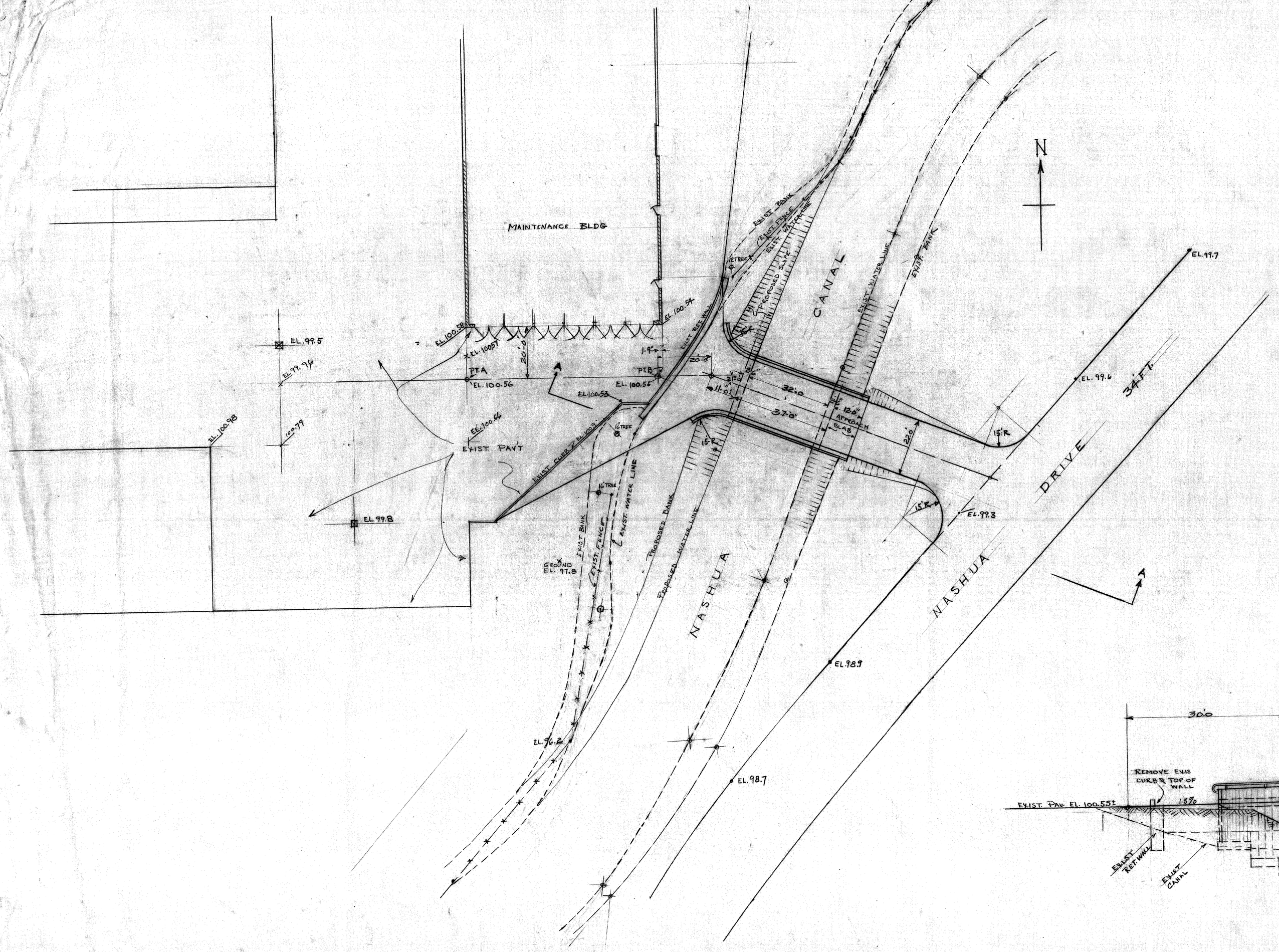

LOCATION PLAN
SCALE 1" = 20'

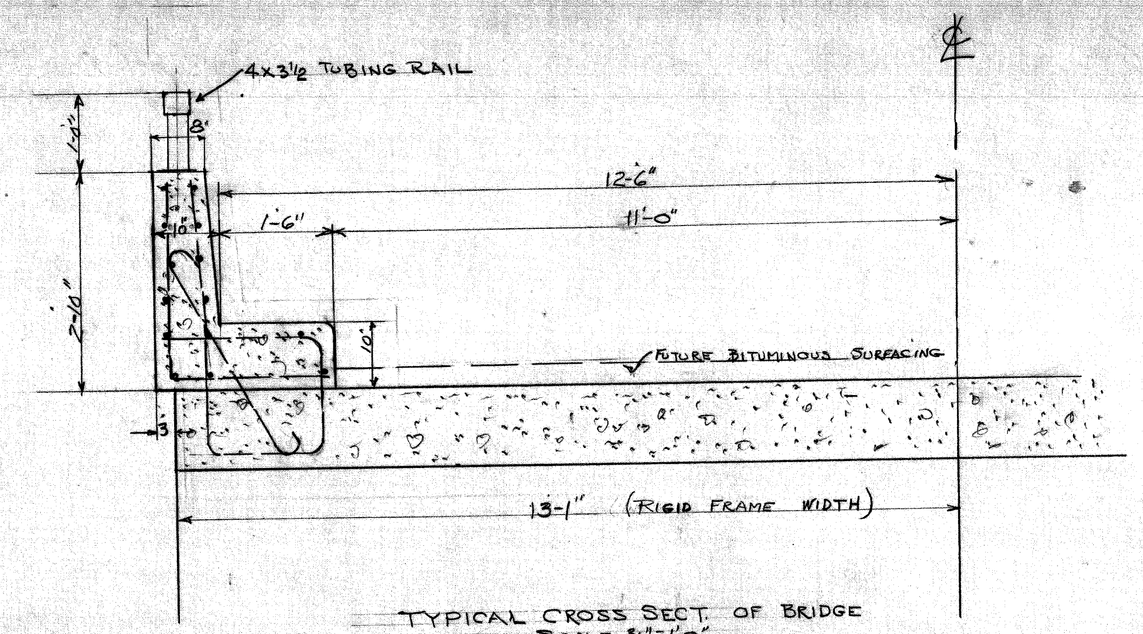

TYPICAL CROSS SECT. OF BRIDGE
SCALE 3/4" = 1'-0"

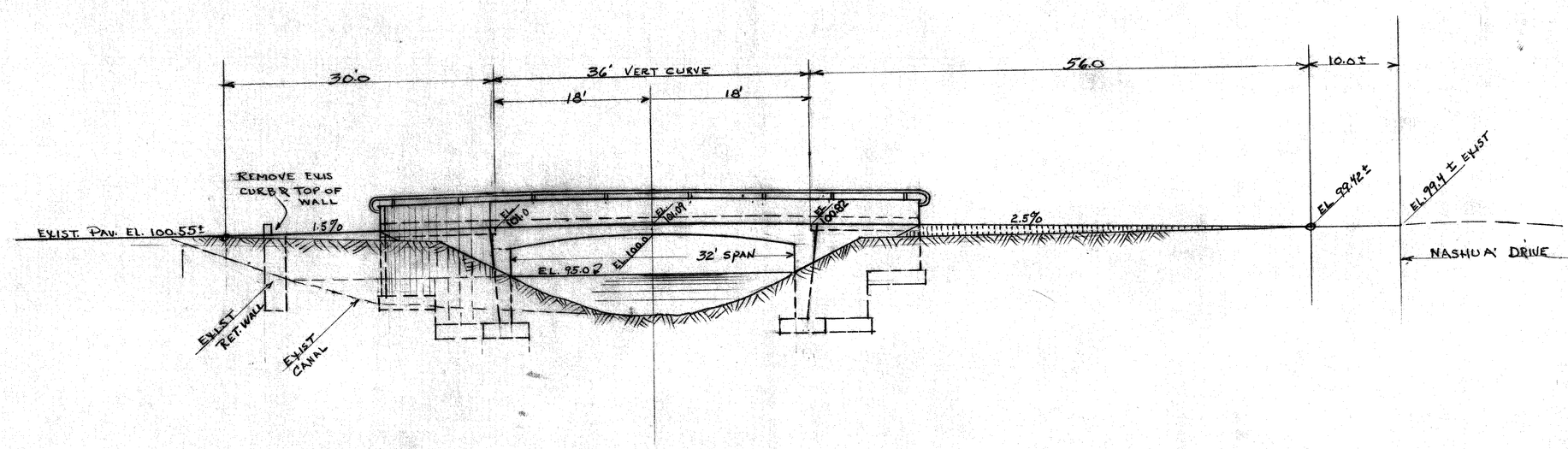

ELEVATION - A-A
SCALE 1" = 10'

SCHEME-1

Preliminary Drwg
for office use only

A.P. 69
BELLE ISLE BRIDGES
NEW BRIDGE #31 (MAINTENANCE YARD)
E.E. Wallace 3/7/46

B.I. 6

Drawn. 4

BW 231-4