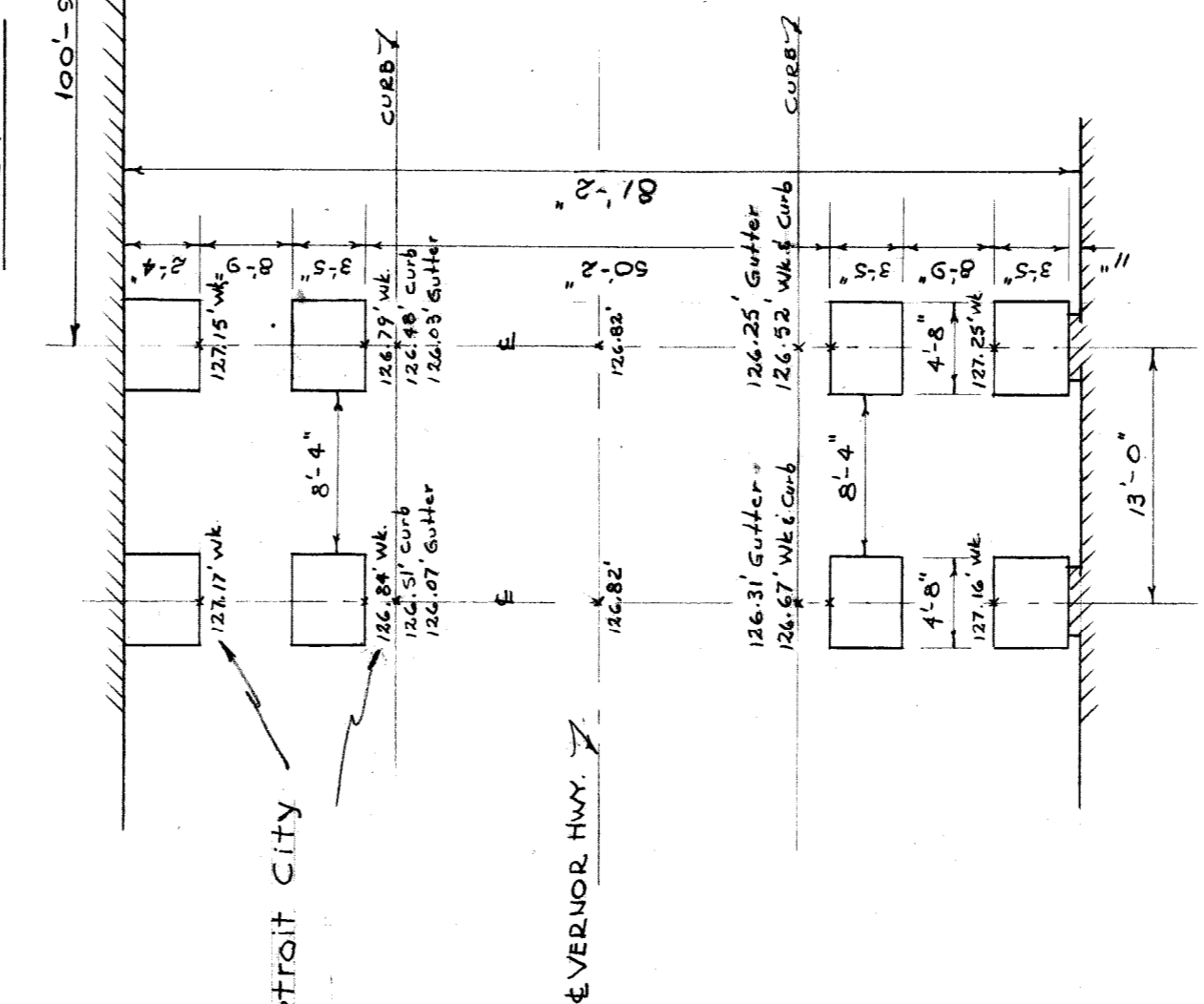


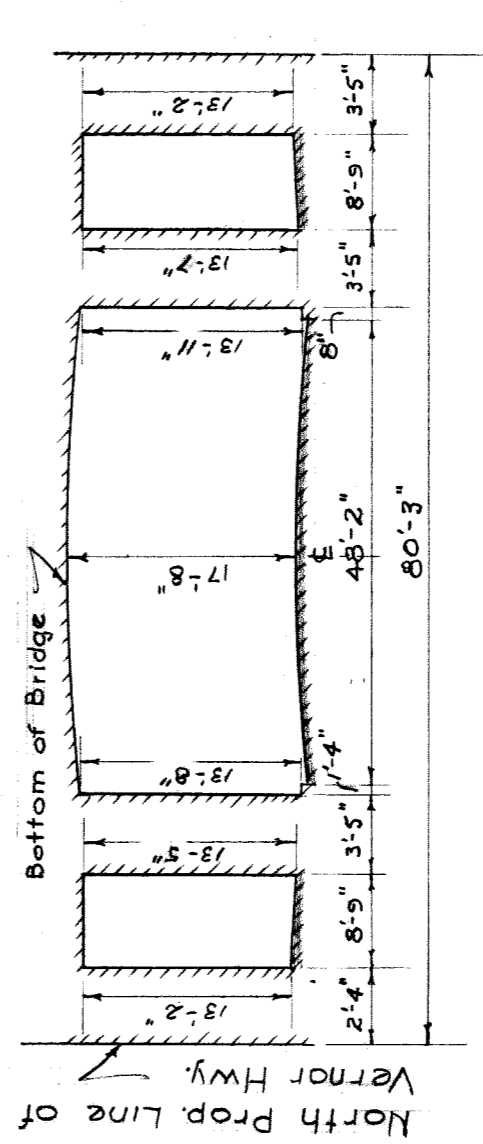
West Prop. Line of Second Blvd.

LOCATION PLAN
SCALE 1" = 100'

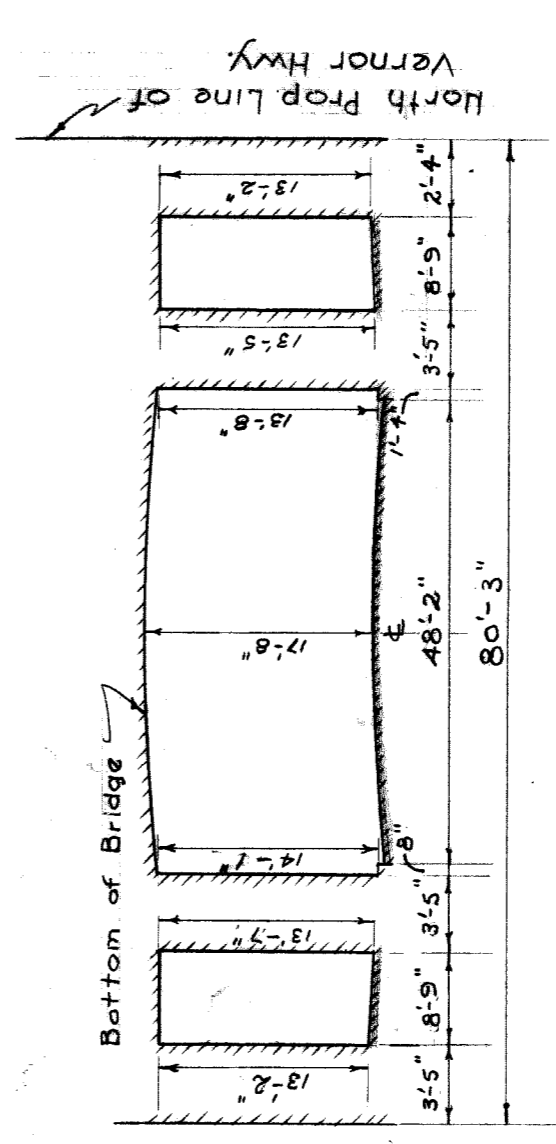
NOTE: Figures shown are Detroit City Datum Elevations



VERNOR HWY.



WEST SIDE ELEVATION



EAST SIDE ELEVATION

PLAN & ELEVATIONS OF OVERHEAD SCHOOL BRIDGE

VERNOR HWY. NEAR GRAND RIVER AVE.

Not To Scale

OCTOBER 10, 1954
BY: S. E. SHORTER
CHECKED BY: G. T. S.
APPROVED BY: M. H.

HIGHWAY & EXPRESSWAY DIVISION
DETROIT D.P.W.

D.P.W. SURVEY BOOK # 1095 P. # 77 10/15/54