300 7-12-43 POST 121

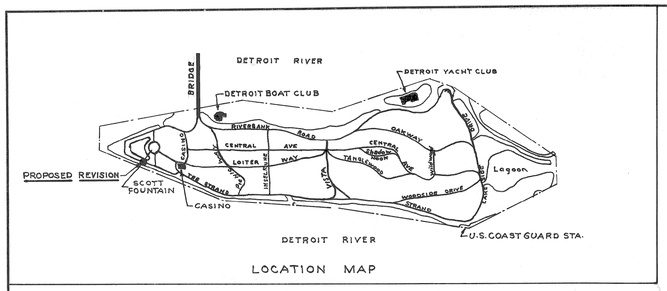

LOCATION MAP

ESTIMATED QUANTITIES				
QUANTITY	ITEM	UNIT	UNIT PRICE	AMOUNT

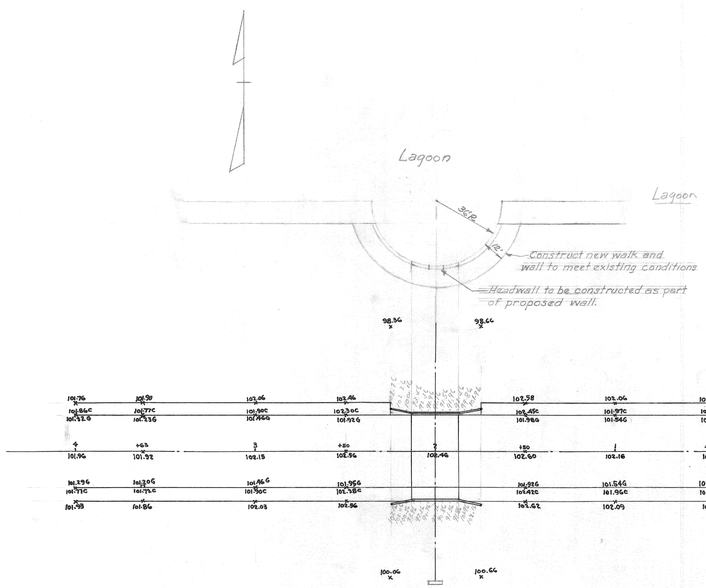

PLAN
Scale 1"=40'

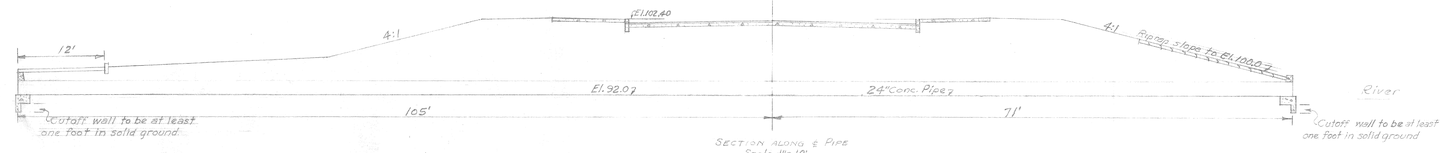

SECTION ALONG ℄ PIPE
Scale 1"=10'

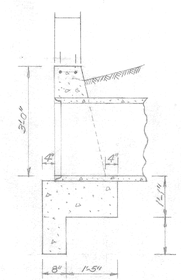

SECTION THRU HEADWALL
Scale 1"=2'0"

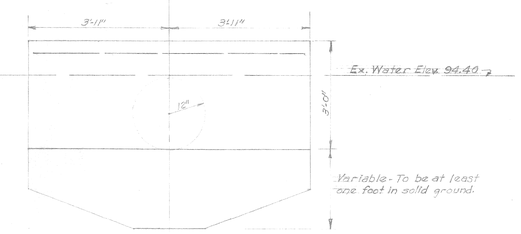

FRONT ELEVATION OF HEADWALL
Scale 1"=2'-0"

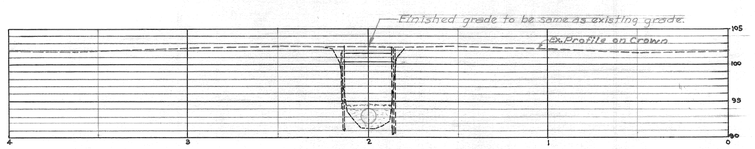

PROFILE
Scale Vert. 1"=10'
Hor. 1"=40'

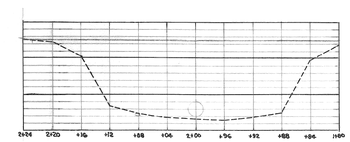

SECTION 23' NORTH OF ℄
Scale 1"=10'

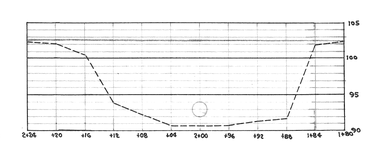

SECTION 28' SOUTH OF ℄
Scale 1"=10'

F					
E					
D					
C					
B					
A					
	DESCRIPTION	DRW.	CKD.	APR.	DATE
	REVISIONS				

DESIGNED BY
DRAWN BY G. B. Yoakoff
TRACED BY
CHECKED BY

APPROVED
ENGINEER OF
CITY ENGINEER

CITY OF DETROIT
DEPARTMENT OF PUBLIC WORKS
CITY ENGINEER'S OFFICE
BUREAU OF

BELLE ISLE PARK
BRIDGE NO. 30

BOOK NO. 1630
PAGE NO. 11
SCALE As noted
DATE
DWG. NO. C 682
A.R.G.9

Drw. 28 4