



# LA SALLE & VERMONT EASEMENTS

BEING PART OF PVT. R.O.W. AS SHOWN IN OAKMAN'S 12TH ST. SUB.


P. 231 - HWY. COM. RECORDS OF 6-9-06 TO 1-22-24.



1/4 OAKMAN




BLVD. (FORD HWY.)



62.50' W.D.

14TH (VERMONT) 60' W.D.



DEPARTMENT OF PUBLIC WORKS  
CITY ENGINEER'S OFFICE

412 CITY HALL

SCALE 1" = 100' 3-28-28

22

J.E.A.