





APPROVED  
672.01 - MILES OF MAJOR STREET  
147 - Section (High) Miles  
1872.87 - MILES OF LOCAL STREET  
FOR THE PERIOD  
JULY 1, 2023 to JUNE 30, 2024  
BY  
*[Signature]*

ACT 51 ADMINISTRATOR  
JULY 1, 2023  
DATE OF APPROVAL  
Revision Date: August 31, 2023

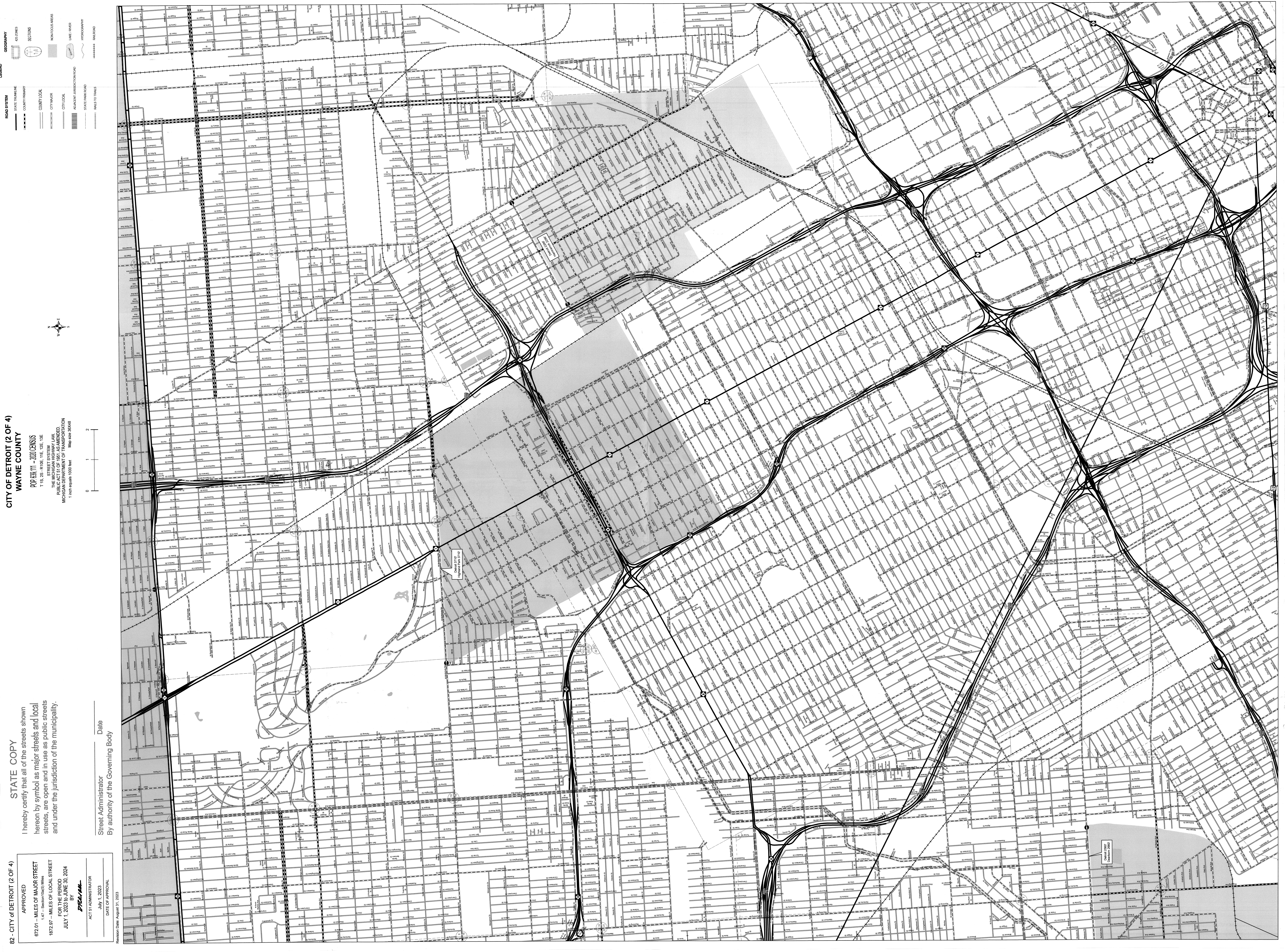
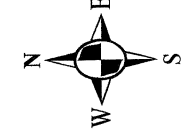
STATE COPY

I hereby certify that all of the streets shown hereon by symbol as major streets and local streets, are open and in use as public streets and under the jurisdiction of the municipality.

Street Administrator \_\_\_\_\_ Date \_\_\_\_\_  
By authority of the Governing Body

CITY OF DETROIT (2 OF 4)  
WAYNE COUNTY

POP 693,111 - 2020 CENSUS  
1.18 SQ. MILE 11E 12E 13E  
THE STREET SYSTEM  
PUBLIC ACT 51 OF 1957, AS AMENDED  
MICHIGAN DEPARTMENT OF TRANSPORTATION  
1" = 1000' (approx.) Map scale 30:148





I hereby certify that all of the streets shown hereon by symbol as major streets and local streets, are open and in use as public streets and under the jurisdiction of the municipality.

POP. 695,111 - 2020 CENSUS  
T. 15. 2S. - R. 11E. 11E. 12E. 13E.  
STREET SYSTEM MAP  
PUBLIC ACT 51 OF 1957, AS AMENDED  
MICHIGAN DEPARTMENT OF TRANSPORTATION  
1 inch equals 1000 feet Map No. 30046

**LEGEND**

**ROAD SYSTEM**

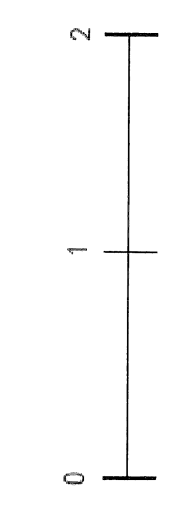
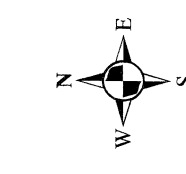
- STATE TRUNKLINE
- COUNTY PRIMARY
- CITY LOCAL
- CITY MAJOR
- CITY LOCAL
- ADJACENT JURISDICTION ROAD
- STATE PARK ROAD
- RAILROAD

**GEOGRAPHY**

- COLONIES
- SECTIONS
- NON-FOCUS AREAS
- LAKE / RIVER
- HYDROGRAPHY

**RAILROAD**

- RAILROAD



Street Administrator \_\_\_\_\_ Date \_\_\_\_\_  
By authority of the Governing Body

APPROVED  
672.01 - MILES OF MAJOR STREET  
1.47 - Section/Quarter Miles  
1872.97 - MILES OF LOCAL STREET  
FOR THE PERIOD  
JULY 1, 2023 to JUNE 30, 2024  
BY  
*PRAM*

ACT 51 ADMINISTRATOR  
JULY 1, 2023  
DATE OF APPROVAL  
Revision Date: August 31, 2023



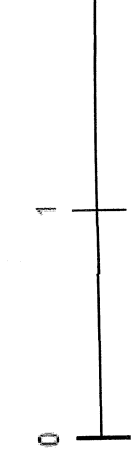

Lake Clair St.



City of Detroit (4 of 4)

Wayne County

POP 2011 - 2019 PERMITS  
175, 252, 176, 116, 126, 136  
STREET SYSTEM  
THE MICHIGAN HIGHWAY LAW  
MICHIGAN DEPARTMENT OF TRANSPORTATION  
1 inch equals 1000 feet Map scale 30:1



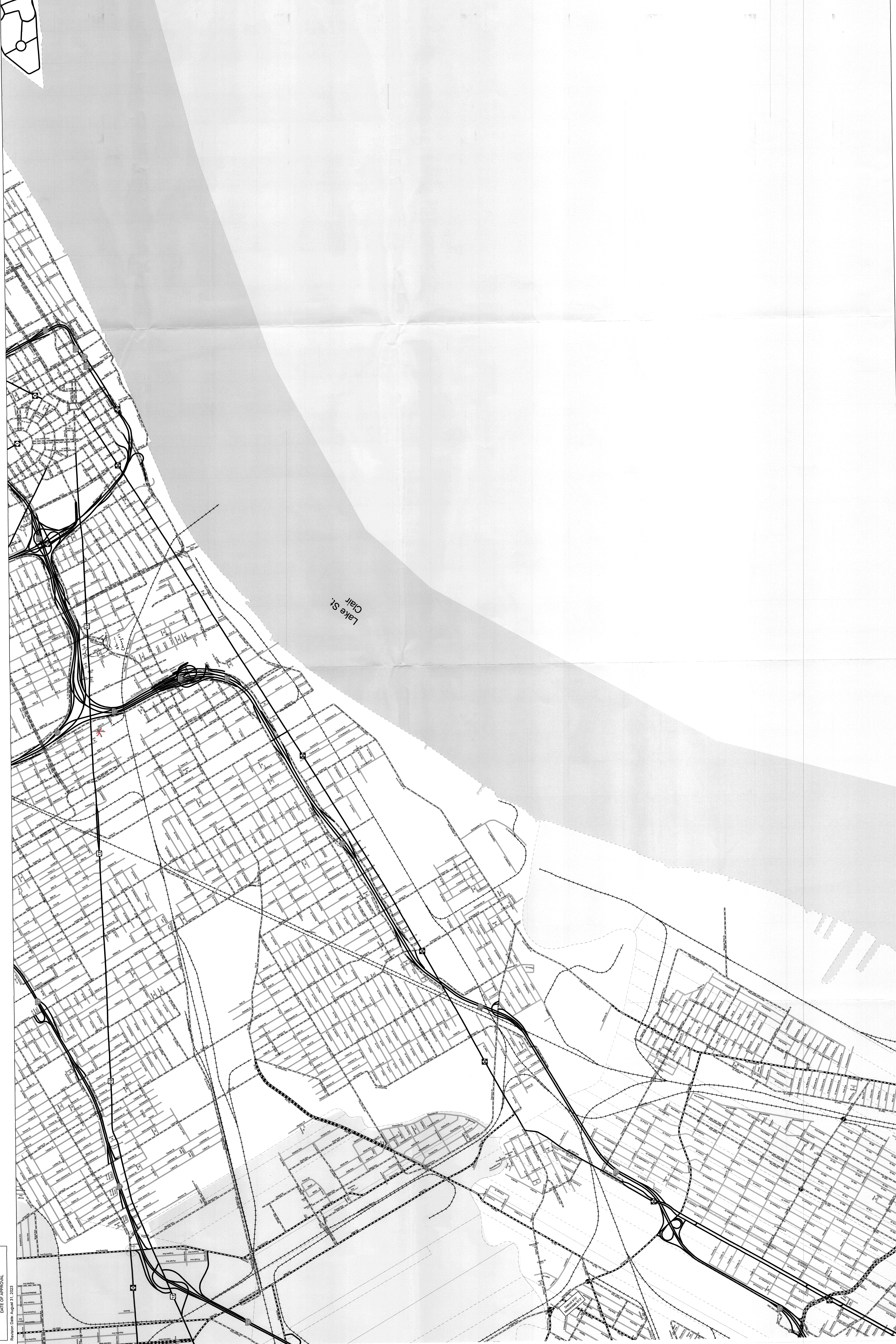
**LEGEND**

**ROAD SYSTEM**

- STATE TRUNKLINE
- COUNTY HIGHWAY
- COUNTY LOCAL
- CITY MAJOR
- CITY LOCAL
- ADVISORY JURISDICTION ROAD
- UNIVERSITY ROAD
- STATE PARK ROAD
- RAILROAD

**GEOGRAPHY**

- AS ZONES
- SECTION
- NON-FOOD AREA
- LAKE / RIVER
- HYDROGRAPHY



82 - CITY OF DETROIT (4 of 4)

APPROVED  
672.01 - MILES OF MAJOR STREET  
147 - RESURFACING MILES  
1872.97 - MILES OF LOCAL STREET  
FOR THE PERIOD  
JULY 1, 2023 BY  
*PRAM*

ACT'Y ADMINISTRATOR  
JULY 1, 2023  
DATE OF APPROVAL  
Revised Date: August 31, 2023