

APPROVED
670.96 - MILES OF MAJOR STREET
1873.68 - MILES OF LOCAL STREET
FOR THE PERIOD
JULY 1, 2022 to JUNE 30, 2023
BY
[Signature]
ACT 51 ADMINISTRATOR
July 1, 2022
DATE OF APPROVAL

STATE COPY
I hereby certify that all of the streets shown
hereon by symbol as major streets and local
streets, are open and in use as public streets
and under the jurisdiction of the municipality.

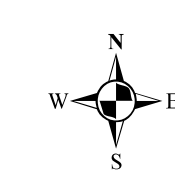
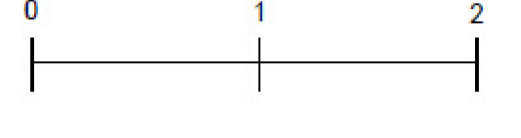
Designed by
Ron Brundidge
214403020446

4/17/2023

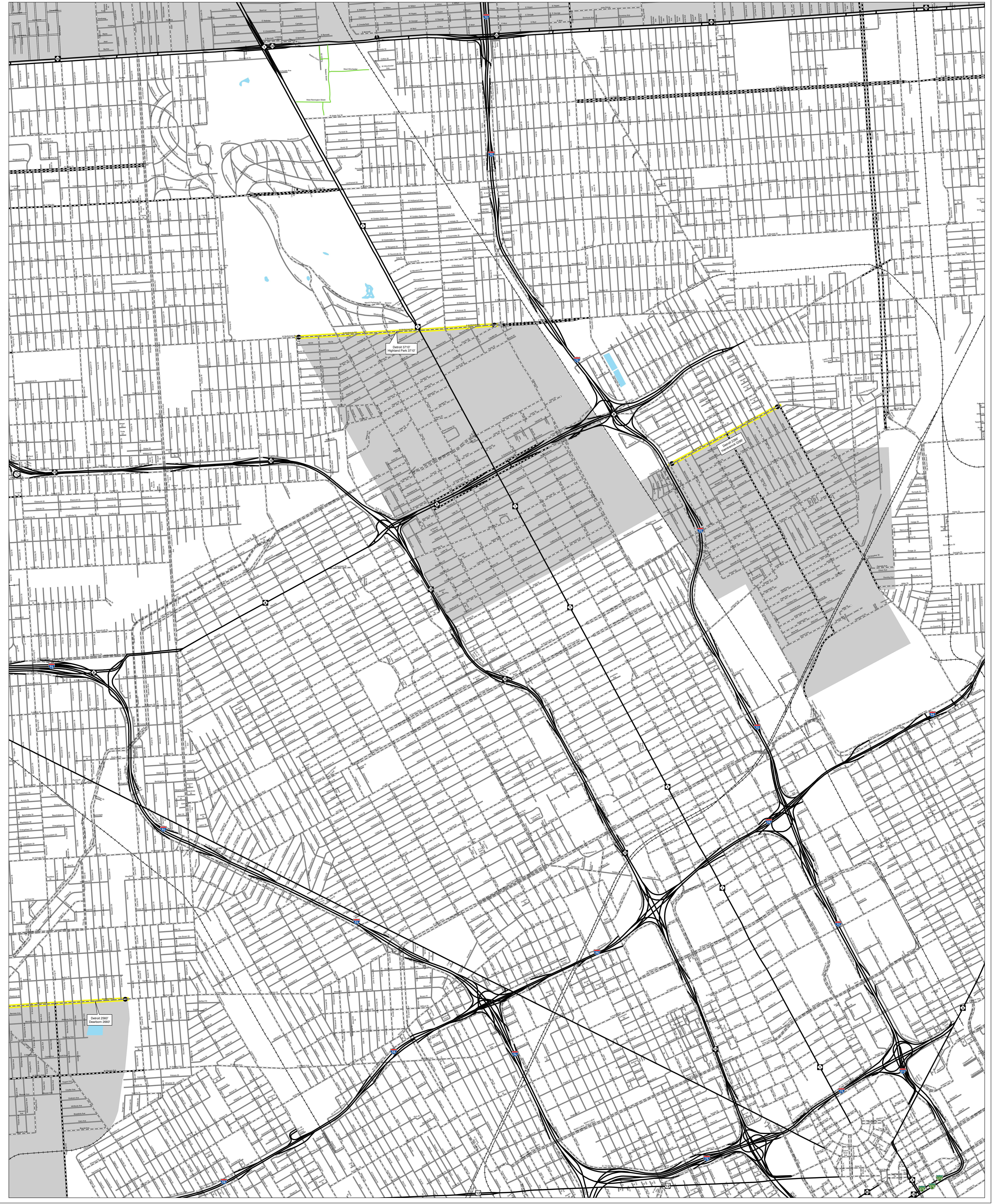
Street Administrator Date
By authority of the Governing Body

**CITY OF DETROIT (2 OF 4)
WAYNE COUNTY**

POP. 639,111 - 2020 CENSUS
T 1S, 2S - R 10E, 11E, 12E, 13E
STREET SYSTEM
THE MICHIGAN HIGHWAY LAW,
PUBLIC ACT 51 OF 1951, AS AMENDED
MICHIGAN DEPARTMENT OF TRANSPORTATION
1 inch equals 1000 feet Map size 36X48



ROAD SYSTEM		GEOGRAPHY	
	STATE TRUNKLINE		AS ZONES
	COUNTY PRIMARY		SECTIONS
	COUNTY LOCAL		NON-FOCUS AREAS
	CITY MAJOR		LAKE / RIVER
	CITY LOCAL		HYDROGRAPHY
	ADJACENT JURISDICTION ROAD		RAILROAD
	STATE PARK ROAD		
	RAILS TO TRAILS		



Detroit 3717
Hydram Park 3712

Detroit 2567
Dearborn 2567

Detroit 2567
Dearborn 2567

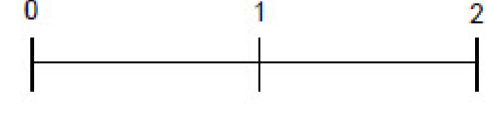
APPROVED
670.96 - MILES OF MAJOR STREET
1873.68 - MILES OF LOCAL STREET
FOR THE PERIOD
JULY 1, 2022 TO JUNE 30, 2023
BY
Ron Brundidge
ACT 51 ADMINISTRATOR
July 1, 2022
DATE OF APPROVAL

STATE COPY
I hereby certify that all of the streets shown
hereon by symbol as major streets and local
streets, are open and in use as public streets
and under the jurisdiction of the municipality.

Designed by: **Ron Brundidge** 4/17/2023
Street Administrator Date
By authority of the Governing Body

**CITY OF DETROIT (3 OF 4)
WAYNE COUNTY**

POP. 639,111 - 2020 CENSUS
T 1S, 2S - R 10E, 11E, 12E, 13E
STREET SYSTEM
THE MICHIGAN HIGHWAY LAW,
PUBLIC ACT 51 OF 1951, AS AMENDED
MICHIGAN DEPARTMENT OF TRANSPORTATION
1 inch equals 1000 feet Map size 36X48



LEGEND	
ROAD SYSTEM	GEOGRAPHY
STATE TRUNKLINE	AS ZONES
COUNTY PRIMARY	SECTIONS
COUNTY LOCAL	NON-FOCUS AREAS
CITY MAJOR	LAKE / RIVER
CITY LOCAL	HYDROGRAPHY
ADJACENT JURISDICTION ROAD	RAILROAD
STATE PARK ROAD	
RAILS TO TRAILS	



Lake St. Clair

