

APPROVED
671.02 - MILES OF MAJOR STREET
1876.02 - MILES OF LOCAL STREET
FOR THE PERIOD
JULY 1, 2021 to JUNE 30, 2022
BY

ACT 51 ADMINISTRATOR
July 1, 2021
DATE OF APPROVAL

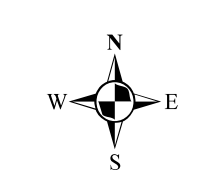
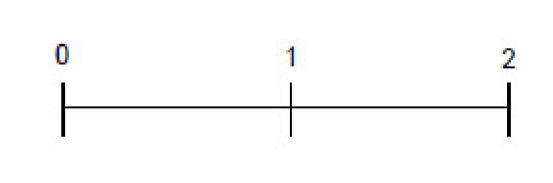
STATE COPY

I hereby certify that all of the streets shown hereon
by symbol as major streets and local streets, are
open and in use as public streets and under the
jurisdiction of this municipality.

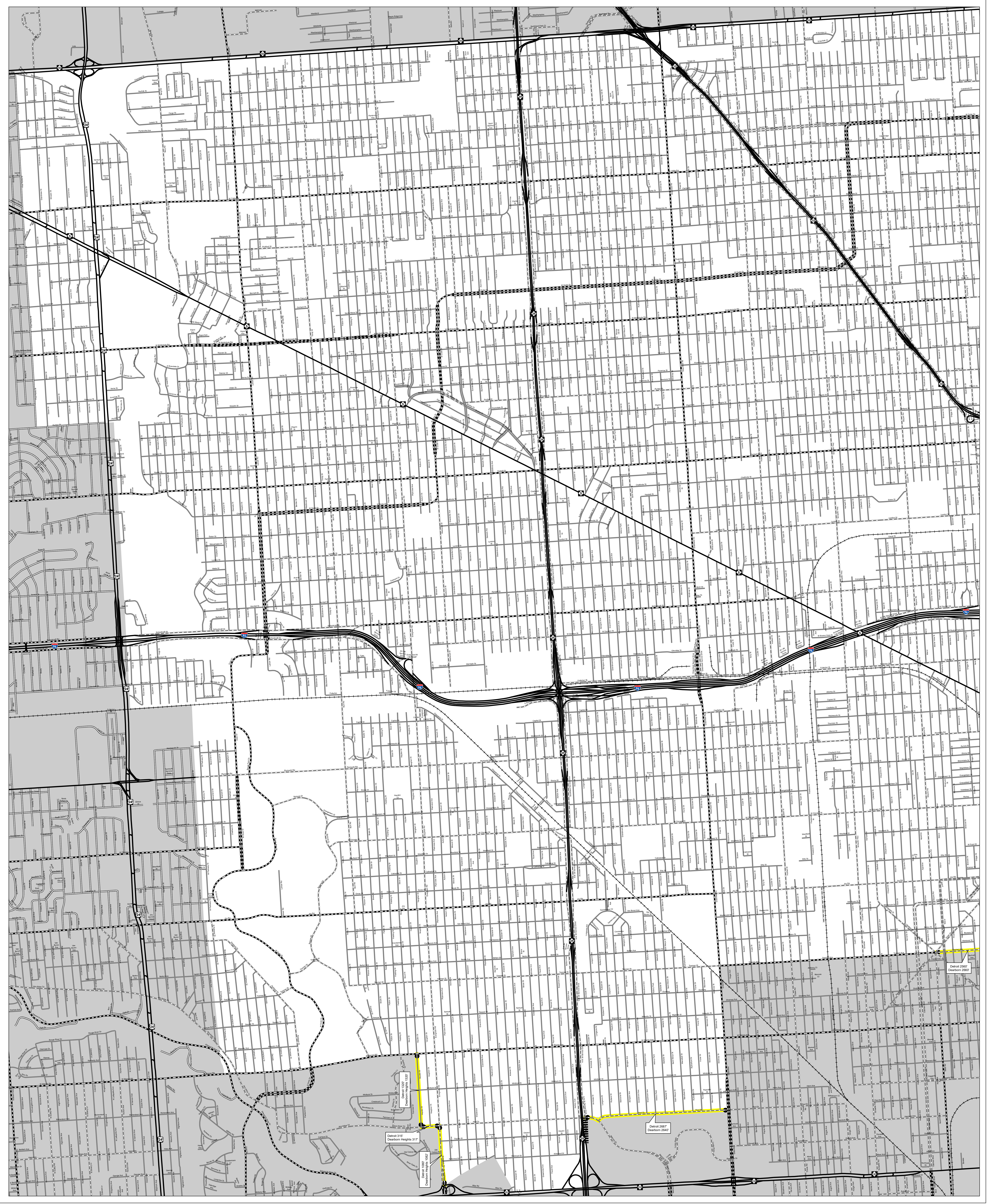
Street Administrator _____ Date _____
By authority of the Governing Body

**CITY OF DETROIT (1 OF 4)
WAYNE COUNTY**

POP. 639,111 - 2020 CENSUS
T 1S, 2S - R 10E, 11E, 12E, 13E
STREET SYSTEM
THE MICHIGAN HIGHWAY LAW,
PUBLIC ACT 51 OF 1961, AS AMENDED
MICHIGAN DEPARTMENT OF TRANSPORTATION
1 inch equals 1000 feet Map size 36X48



LEGEND	
ROAD SYSTEM	GEOGRAPHY
STATE TRUNKLINE	AS ZONES
COUNTY PRIMARY	SECTIONS
COUNTY LOCAL	NON-FOCUS AREAS
CITY MAJOR	LAKE / RIVER
CITY LOCAL	HYDROGRAPHY
ADJACENT JURISDICTION ROAD	RAILROAD
STATE PARK ROAD	
RAILS TO TRAILS	



Detroit 3100
Dearborn Heights 3102

Detroit 3115
Dearborn Heights 3117

Detroit 2667
Dearborn 2669

Detroit 2667
Dearborn 2669

APPROVED
671.02 - MILES OF MAJOR STREET
1876.02 - MILES OF LOCAL STREET
FOR THE PERIOD
JULY 1, 2021 to JUNE 30, 2022
BY

ACT 51 ADMINISTRATOR
July 1, 2021
DATE OF APPROVAL

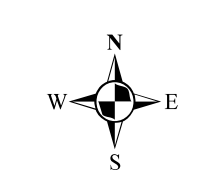
STATE COPY

I hereby certify that all of the streets shown herein
by symbol as major streets and local streets, are
open and in use as public streets and under the
jurisdiction of this municipality.

Street Administrator _____ Date _____
By authority of the Governing Body

**CITY OF DETROIT (2 OF 4)
WAYNE COUNTY**

POP. 639,111 - 2020 CENSUS
T 1S, 2S - R 10E, 11E, 12E, 13E
STREET SYSTEM
THE MICHIGAN HIGHWAY LAW,
PUBLIC ACT 51 OF 1951, AS AMENDED
MICHIGAN DEPARTMENT OF TRANSPORTATION
1 inch equals 1000 feet Map size 36X48



ROAD SYSTEM		GEOGRAPHY	
	STATE TRUNKLINE		AS ZONES
	COUNTY PRIMARY		SECTIONS
	COUNTY LOCAL		NON-FOCUS AREAS
	CITY MAJOR		LAKE / RIVER
	CITY LOCAL		HYDROGRAPHY
	ADJACENT JURISDICTION ROAD		RAILS TO TRAILS
	STATE PARK ROAD		
	RAILS TO TRAILS		



APPROVED
671.02 - MILES OF MAJOR STREET
1876.02 - MILES OF LOCAL STREET
FOR THE PERIOD
JULY 1, 2021 TO JUNE 30, 2022
BY

ACT 51 ADMINISTRATOR
July 1, 2021
DATE OF APPROVAL

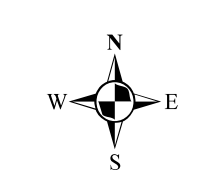
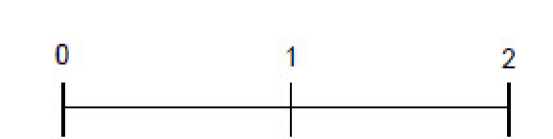
STATE COPY

I hereby certify that all of the streets shown hereon by symbol as major streets and local streets, are open and in use as public streets and under the jurisdiction of this municipality.

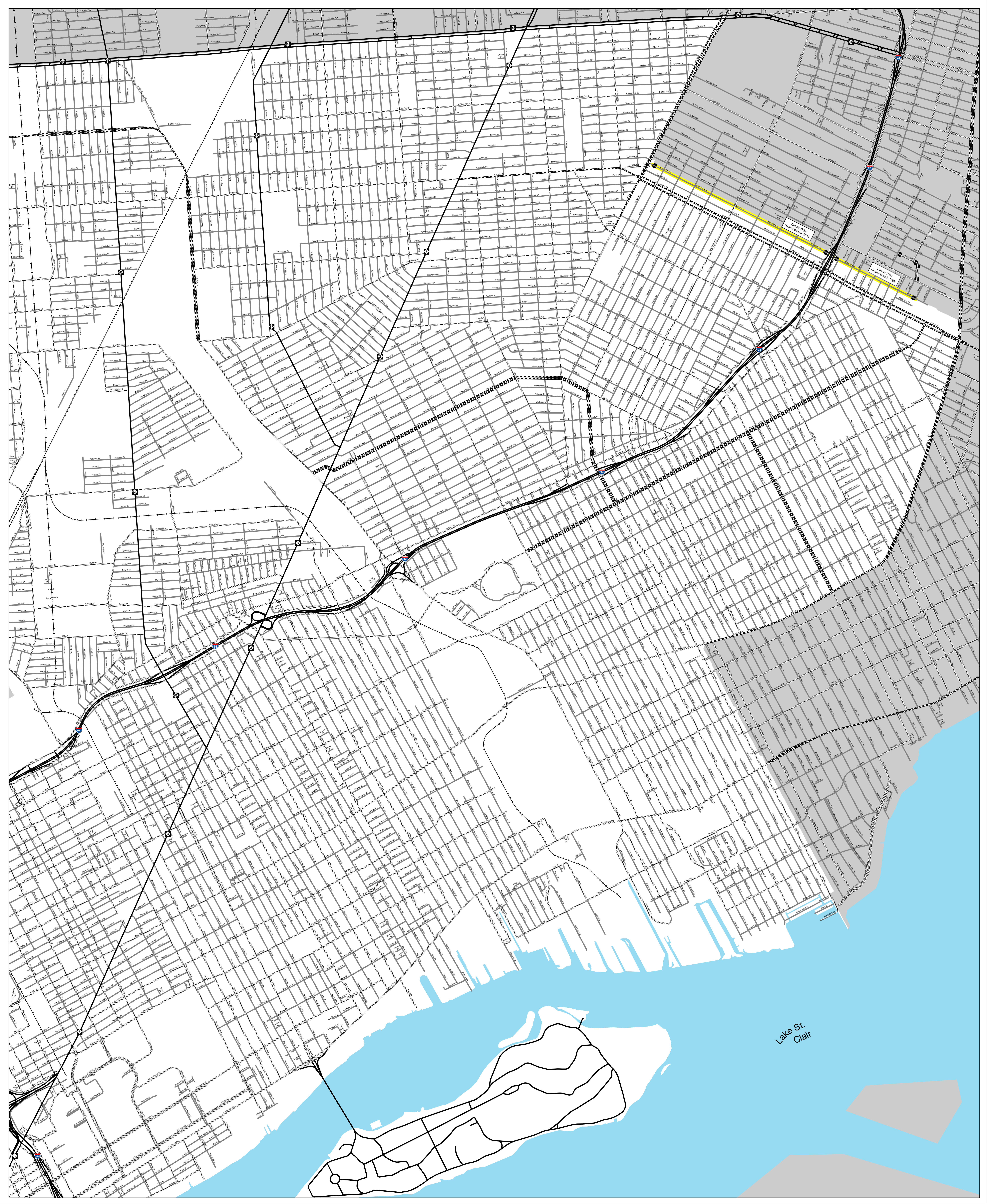
Street Administrator _____ Date _____
By authority of the Governing Body

**CITY OF DETROIT (3 OF 4)
WAYNE COUNTY**

POP. 639,111 - 2020 CENSUS
T 1S, 2S - R 10E, 11E, 12E, 13E
STREET SYSTEM
THE MICHIGAN HIGHWAY LAW,
PUBLIC ACT 51 OF 1951, AS AMENDED
MICHIGAN DEPARTMENT OF TRANSPORTATION
1 inch equals 1000 feet Map size 36X48



ROAD SYSTEM		LEGEND		GEOGRAPHY	
	STATE TRUNKLINE		AS ZONES		SECTIONS
	COUNTY PRIMARY		NON-FOCUS AREAS		LAKE / RIVER
	COUNTY LOCAL		HYDROGRAPHY		RAILROAD
	CITY MAJOR				
	CITY LOCAL				
	ADJACENT JURISDICTION ROAD				
	STATE PARK ROAD				
	RAILS TO TRAILS				



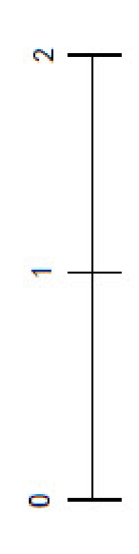

Lake St. Clair

APPROVED
671.02 -- MILES OF MAJOR STREET
1676.02 -- MILES OF LOCAL STREET
FOR THE PERIOD
JULY 1, 2021 TO JUNE 30, 2022
BY
ACT 51 ADMINISTRATOR
JULY 1, 2021
DATE OF APPROVAL

STATE COPY
I hereby certify that all of the streets shown hereon
by symbol as major streets and local streets, are
open and in use as public streets and under the
jurisdiction of this municipality.
Street Administrator _____ Date _____
By authority of the Governing Body

Revision Date: August 31, 2021

Wayne County
POP. 609,111 -- 2020 CENSUS
T. 15, 25 - R. 10E, 11E, 12E, 13E
STREET SYSTEM
PUBLIC ACT 51 OF 1967 AS AMENDED
MICHIGAN DEPARTMENT OF TRANSPORTATION
1 inch equals 1000 feet
Map Area 3848



LEGEND

ROAD SYSTEM

- STATE TRUNKLINE
- COUNTY PRIMARY
- COUNTY LOCAL
- CITY MAJOR
- CITY LOCAL
- UNIVERSITY AVENUE/UNIVERSITY ROAD
- STATE PARK ROAD
- RAILS TO TRAILS
- MINOR ROAD

GEOGRAPHY

- LOT LINES
- WETLANDS
- MINI FOREST AREAS
- LAKE RIVER
- HYDROGRAPHY
- MINOR ROAD

