

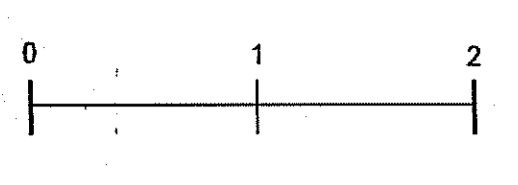
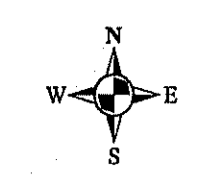
CITY OF DETROIT (1 OF 4)
WAYNE COUNTY

APPROVED
672.69 - MILES OF MAJOR STREET
1675.47 - MILES OF LOCAL STREET
FOR THE PERIOD
JULY 1, 2019 to JUNE 30, 2020
BY
[Signature]
ACT 51 ADMINISTRATOR
DATE OF APPROVAL
July 1, 2019

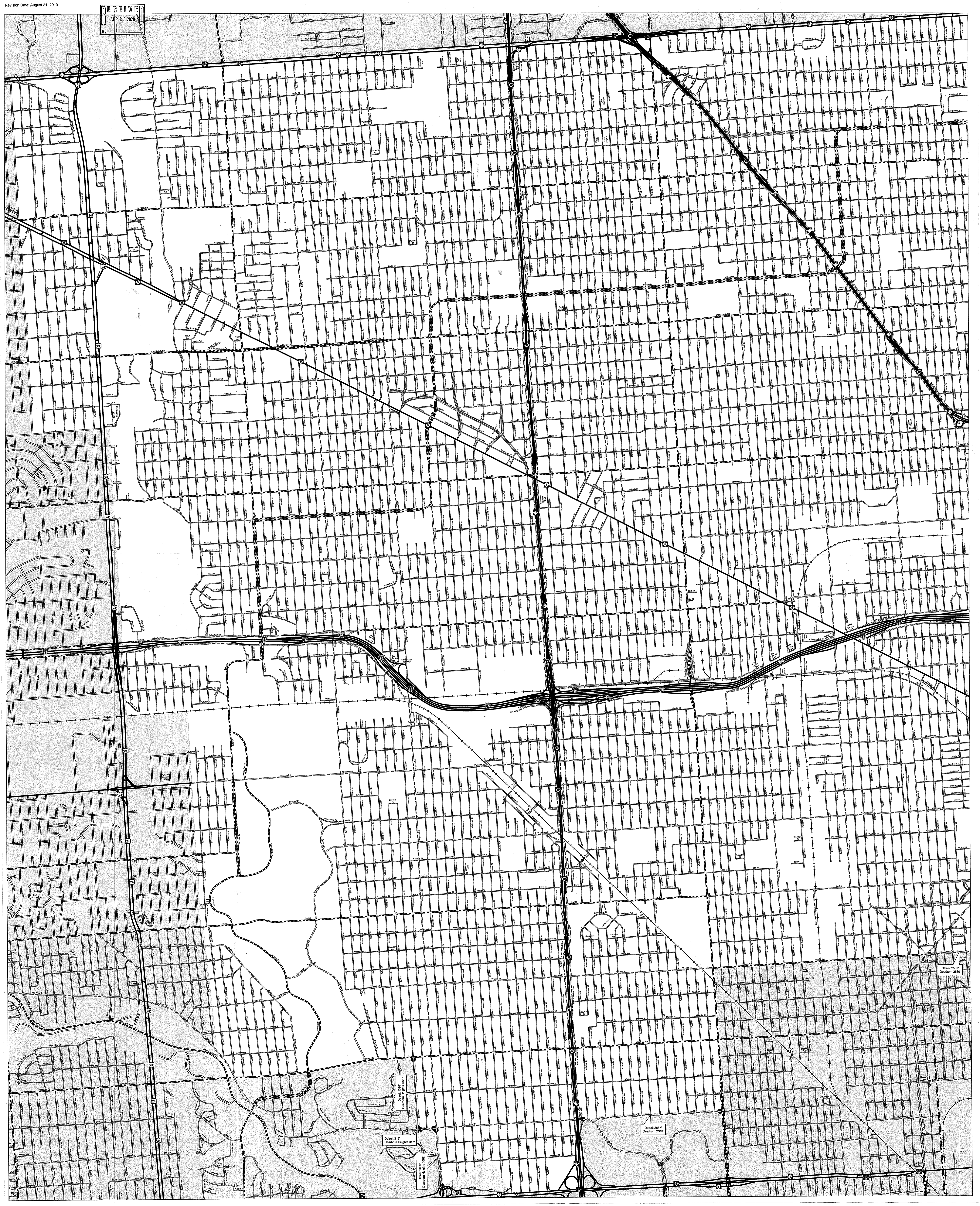
STATE COPY

I hereby certify that all of the streets shown hereon
by symbol as major streets and local streets, are
open and in use as public streets and under the
jurisdiction of this municipality.
[Signature] Date *4/12/19*
Street Administrator
By authority of the Governing Body

POP 713,777 - 2010 CENSUS
T 1S, 2S - R10E, 11E, 12E, 13E
STREET SYSTEM
THE MICHIGAN HIGHWAY LAW,
PUBLIC ACT 51 OF 1961, AS AMENDED,
MICHIGAN DEPARTMENT OF TRANSPORTATION
1 inch equals 1000 feet Map size 36X48



ROAD SYSTEM		GEOGRAPHY	
	STATE TRUNKLINE		435 ZONES
	COUNTY PRIMARY		SECTIONS
	COUNTY LOCAL		NON-FOCUS AREAS
	CITY MAJOR		LAKE/RIVER
	CITY LOCAL		HYDROGRAPHY
	ADJACENT JURISDICTION ROAD		RAILROAD
	STATE PARK ROAD		
	RAILS TO TRAILS		



Detroit 310
Dearborn Heights 317
Dearborn 308
Dearborn Heights 302

Detroit 2897
Dearborn 2842

Detroit 2899
Dearborn 2849

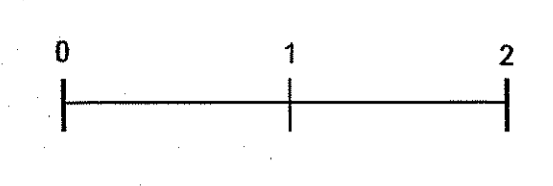
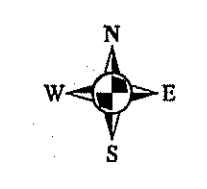
APPROVED
672.69 - MILES OF MAJOR STREET
1875.47 - MILES OF LOCAL STREET
FOR THE PERIOD
JULY 1, 2019 TO JUNE 30, 2020
BY
[Signature]
ACT 51 ADMINISTRATOR
July 1, 2019
DATE OF APPROVAL

STATE COPY


I hereby certify that all of the streets shown hereon by symbol as major streets and local streets, are open and in use as public streets and under the jurisdiction of this municipality.
[Signature] 4/2/20
Street Administrator Date
By authority of the Governing Body

**CITY OF DETROIT (2 OF 4)
WAYNE COUNTY**

POP 713,777 - 2010 CENSUS
T 1S, 2S - R10E, 11E, 12E, 13E
STREET SYSTEM
THE MICHIGAN HIGHWAY LAW,
PUBLIC ACT 51 OF 1951, AS AMENDED,
MICHIGAN DEPARTMENT OF TRANSPORTATION
1 inch equals 1000 feet Map size 36X48



ROAD SYSTEM		GEOGRAPHY	
	STATE TRUNKLINE		425 ZONES
	COUNTY PRIMARY		SECTIONS
	COUNTY LOCAL		NON-FOCUS AREAS
	CITY MAJOR		LAKE/RIVER
	CITY LOCAL		HYDROGRAPHY
	ADJACENT JURISDICTION ROAD		RAILROAD
	STATE PARK ROAD		
	RAILS TO TRAILS		



Revision Date: August 31, 2019




District 3710
Highland Park 3710

District 2507
Dearborn 2507

APPROVED
 672.69 - MILES OF MAJOR STREET
 1875.47 - MILES OF LOCAL STREET
 FOR THE PERIOD
 JULY 1, 2019 TO JUNE 30, 2020
 BY

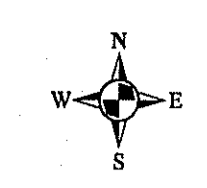
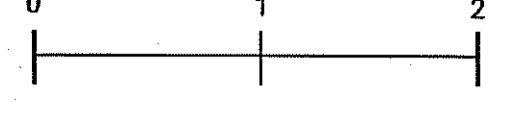
 ACT 51 ADMINISTRATOR
 July 1, 2019
 DATE OF APPROVAL

STATE COPY

I hereby certify that all of the streets shown hereon by symbol as major streets and local streets, are open and in use as public streets and under the jurisdiction of this municipality.

 Street Administrator Date 4/12/2020
 By authority of the Governing Body

**CITY OF DETROIT (3 OF 4)
WAYNE COUNTY**


POP. 713,777 -- 2010 CENSUS
 T 18, 28 - R 10E, 11E, 12E, 13E
 STREET SYSTEM
 THE MICHIGAN HIGHWAY LAW,
 PUBLIC ACT 51 OF 1951, AS AMENDED,
 MICHIGAN DEPARTMENT OF TRANSPORTATION
 1 inch equals 1000 feet Map size 38X48




LEGEND	
ROAD SYSTEM	GEOGRAPHY
STATE TRUNKLINE	425 ZONES
COUNTY PRIMARY	SECTIONS
COUNTY LOCAL	NONFOCUS AREAS
CITY MAJOR	LAKE/RIVER
CITY LOCAL	HYDROGRAPHY
ADJACENT JURISDICTION ROAD	RAILROAD
STATE PARK ROAD	
RAILS TO TRAILS	



Lake St. Clair

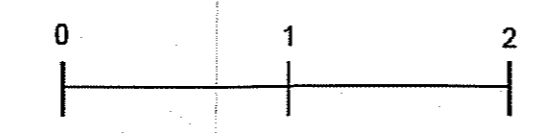
APPROVED
 672.69 - MILES OF MAJOR STREET
 1875.47 - MILES OF LOCAL STREET
 FOR THE PERIOD
 JULY 1, 2019 TO JUNE 30, 2020
 BY

 ACT 51 ADMINISTRATOR
 July 1, 2019
 DATE OF APPROVAL

STATE COPY

I hereby certify that all of the streets shown herein by symbol as major streets and local streets, are open and in use as public streets and under the jurisdiction of this municipality.

 Street Administrator
 By authority of the Governing Body

RECEIVED
 APR 23 2020
 By _____

City of Detroit (4 of 4)
Wayne County
 POP. 713,777 - 2010 CENSUS
 T 18, 28 - R 10E, 11E, 12E, 13E
 STREET SYSTEM
 THE MICHIGAN HIGHWAY LAW,
 PUBLIC ACT 51 OF 1951, AS AMENDED,
 MICHIGAN DEPARTMENT OF TRANSPORTATION
 1 inch equals 1000 feet Map Size 36x46



ROAD SYSTEM	LEGEND	GEOGRAPHY
STATE TRUNKLINE	STATE TRUNKLINE	422 ZONES
COUNTY PRIMARY	COUNTY LOCAL	SECTIONS
CITY MAJOR	CITY LOCAL	NON-FOCUS AREAS
ADJACENT JURISDICTION ROAD	UNIVERSITY ROAD	LAKE / RIVER
STATE PARK ROAD	RAILS TO TRAILS	HYDROGRAPHY
		RAILROAD

