

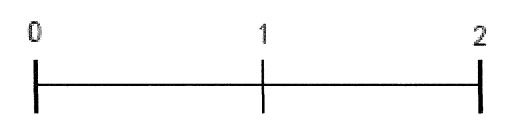
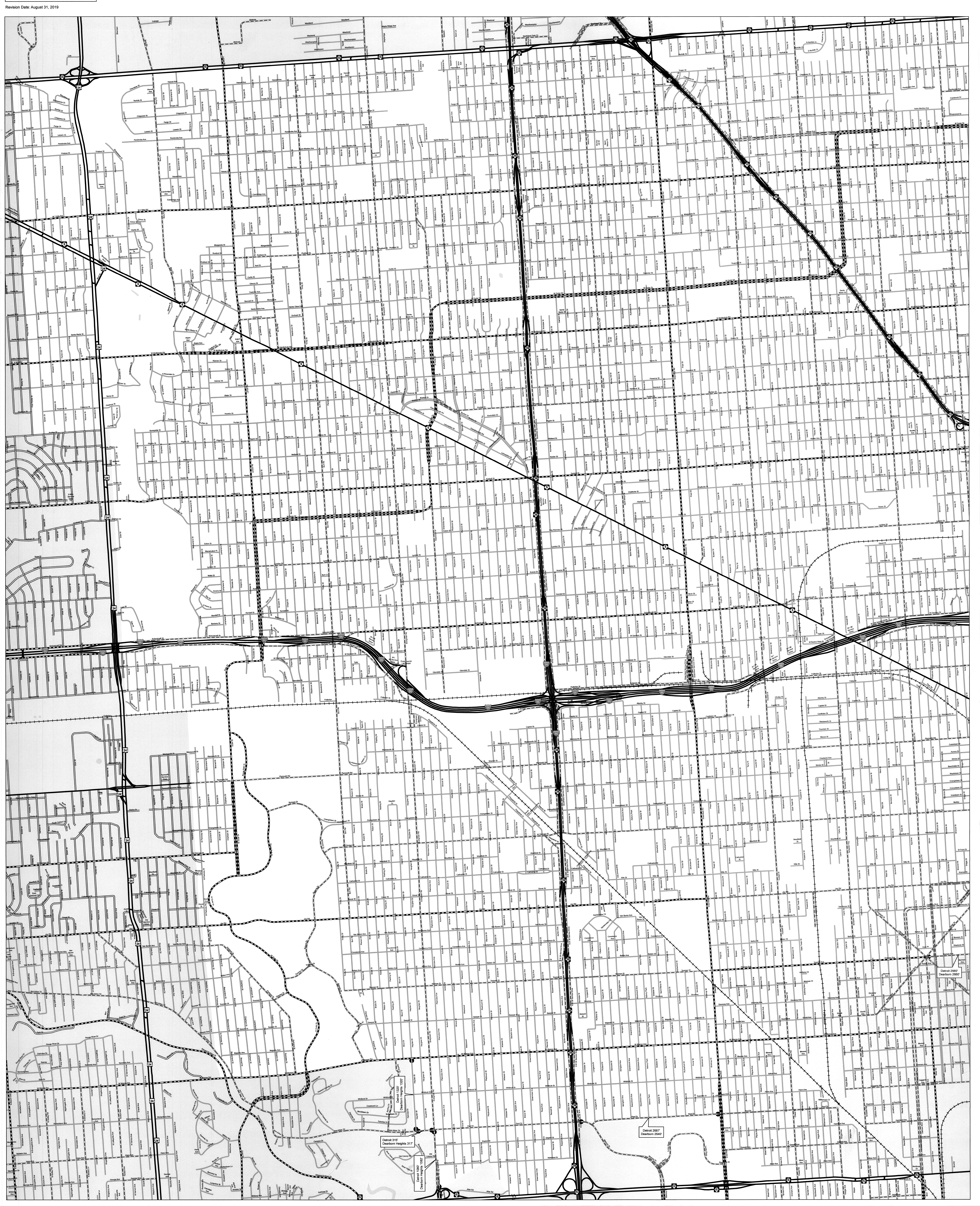


APPROVED
672.69 - MILES OF MAJOR STREET
1875.47 - MILES OF LOCAL STREET
FOR THE PERIOD
JULY 1, 2019 to JUNE 30, 2020
BY

ACT 51 ADMINISTRATOR
July 1, 2019
DATE OF APPROVAL

CITY OF DETROIT (1 OF 4)
WAYNE COUNTY
POP 713,777 - 2010 CENSUS
T 1S, 2S - R10E, 11E, 12E, 13E
STREET SYSTEM
THE MICHIGAN HIGHWAY LAW
PUBLIC ACT 51 OF 1951, AS AMENDED
MICHIGAN DEPARTMENT OF TRANSPORTATION
1 inch equals 1000 feet Map size 30X40




ROAD SYSTEM		GEOGRAPHY	
	STATE TRUNKLINE		425 ZONES
	COUNTY PRIMARY		SECTIONS
	COUNTY LOCAL		NONFOCUS AREAS
	CITY MAJOR		LAKE/RIVER
	CITY LOCAL		HYDROGRAPHY
	ADJACENT JURISDICTION ROAD		RAILROAD
	STATE PARK ROAD		
	PAVLS TO TRAILS		



Detroit 310
Dearborn Heights 317
Dearborn Heights 302
Dearborn Heights 300


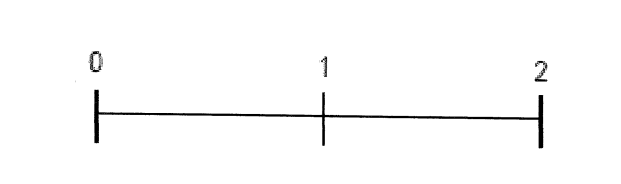
Detroit 2687
Dearborn 2643

Detroit 2662
Dearborn 2666

APPROVED
672.69 - MILES OF MAJOR STREET
1875.47 - MILES OF LOCAL STREET
FOR THE PERIOD
JULY 1, 2019 to JUNE 30, 2020
BY

ACT 51 ADMINISTRATOR
July 1, 2019
DATE OF APPROVAL


CITY OF DETROIT (2 OF 4) WAYNE COUNTY

POP 713,777 - 2010 CENSUS
T 1S, 2S - R10E, 11E, 12E, 13E
STREET SYSTEM
THE MICHIGAN HIGHWAY LAW,
PUBLIC ACT 51 OF 1961, AS AMENDED
MICHIGAN DEPARTMENT OF TRANSPORTATION
1 inch equals 1000 feet Map size 36X48



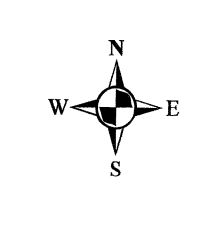
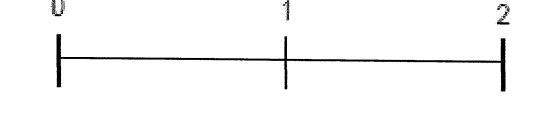
ROAD SYSTEM		GEOGRAPHY	
	STATE TRUNKLINE		425 ZONES
	COUNTY PRIMARY		SECTIONS
	COUNTY LOCAL		NON-FOCUS AREAS
	CITY MAJOR		LAKES / RIVERS
	CITY LOCAL		HYDROGRAPHY
	ADJACENT JURISDICTION ROAD		RAILROAD
	STATE PARK ROAD		
	RAILS TO TRAILS		



APPROVED
 672.69 - MILES OF MAJOR STREET
 1875.47 - MILES OF LOCAL STREET
 FOR THE PERIOD
 JULY 1, 2019 to JUNE 30, 2020
 BY

 ACT 51 ADMINISTRATOR
 July 1, 2019
 DATE OF APPROVAL

**CITY OF DETROIT (3 OF 4)
 WAYNE COUNTY**

POP 713,777 - 2010 CENSUS
 T 1S, 2S - R 10E, 11E, 12E, 13E
 STREET SYSTEM
 THE MICHIGAN HIGHWAY LAW,
 PUBLIC ACT 51 OF 1961, AS AMENDED,
 MICHIGAN DEPARTMENT OF TRANSPORTATION
 1 inch equals 1000 feet Map size 36X48



ROAD SYSTEM		LEGEND	
	STATE TRUNKLINE		K-5 ZONES
	COUNTY PRIMARY		SECTIONS
	COUNTY LOCAL		NON-FOCUS AREAS
	CITY MAJOR		LAKE / RIVER
	CITY LOCAL		HYDROGRAPHY
	ADJACENT JURISDICTION ROAD		RAILROAD
	STATE PARK ROAD		
	RAILS TO TRAILS		



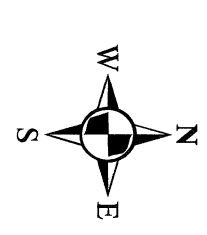
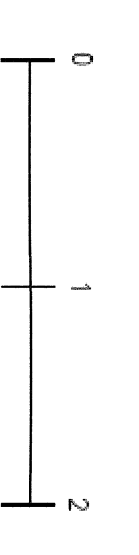
Lake St. Clair

APPROVED
627.69 - MILES OF LOCAL STREET
1925.57 - MILES OF LOCAL STREET
FOR THE PERIOD
JULY 1, 2019 to JUNE 30, 2020
BY
ACT 51 ADMINISTRATOR
July 1, 2019
DATE OF APPROVAL

Revision Date August 31, 2019

Wayne County

POP 713,777 - 2010 CENSUS
1,153.28 SQ. MI. (116,726.75 AC)
THE MICHIGAN STATE LAW
PUBLIC ACT 51 OF 1991 AS AMENDED
MICHIGAN DEPARTMENT OF TRANSPORTATION
1:50,000 SCALE (1:125,000 METRIC)
Map Size 30x40



LEGEND

	STATE ROAD		COUNTY ROAD
	CITY ROAD		INTERSTATE
	MAJOR ARTERIAL ROAD		AIRPORT
	UTILITY LINE		WATER MAIN
	SEWER MAIN		GAS MAIN
	ELECTRIC MAIN		RAILROAD

DEVELOPMENT

	SINGLE-FAMILY RESIDENTIAL		MEDIUM-DENSITY RESIDENTIAL
	HIGH-DENSITY RESIDENTIAL		INDUSTRIAL
	COMMERCIAL		INSTITUTIONAL
	PUBLIC USE		OPEN SPACE

