



APPROVED  
 674.11 - MILES OF MAJOR STREET  
 1880.06 - MILES OF LOCAL STREET

FOR THE PERIOD  
 JULY 1, 2017 to JUNE 30, 2018  
 BY  
  
 ACT 51 ADMINISTRATOR  
 ON  
 July 1, 2017  
 DATE OF APPROVAL

Revision Date: December 31, 2017

### STATE COPY

I hereby certify that all of the streets shown hereon by symbol as major streets and local streets, are open and in use as public streets and under the jurisdiction of this municipality.

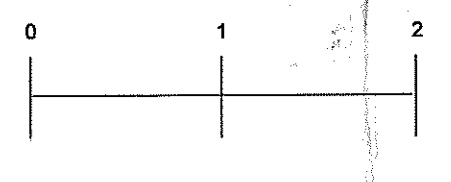

 *May 14 2018*  
 Street Administrator Date  
 By authority of the Governing Body

RECEIVED  
 MAY 9 3 2018

T 18, 28 - R 10E, 11E, 12E, 13E  
 POP. 713,777 - 2010 CENSUS

STREET SYSTEM  
 THE MICHIGAN HIGHWAY LAW,  
 PUBLIC ACT 51 OF 1951, AS AMENDED,  
 MICHIGAN DEPARTMENT OF TRANSPORTATION

1 inch equals 1000 feet Map size 30x48



ROAD SYSTEM	LEGEND	GEOGRAPHY
STATE TRUNKLINE	COUNTY PRIMARY	COUNTY LOCAL
CITY MAJOR	CITY LOCAL	ADJACENT JURISDICTION ROAD
UNIVERSITY ROAD	STATE PARK ROAD	RAILS TO TRAILS
RAILS TO TRAILS		



1/2 Detroit 1332  
 1/2 Dearborn Heights 1320


1/2 Detroit 318  
 1/2 Dearborn Heights 317

1/2 Detroit 1060  
 1/2 Dearborn Heights 1060

1/2 Detroit 2687  
 1/2 Dearborn 2640


1/2 Detroit 2995  
 1/2 Dearborn 2950

APPROVED  
 674.11 -- MILES OF MAJOR STREET  
 1880.06 -- MILES OF LOCAL STREET

FOR THE PERIOD  
 JULY 1, 2017 to JUNE 30, 2018  
 BY  
  
 ACT 51 ADMINISTRATOR  
 ON  
 July 1, 2017  
 DATE OF APPROVAL

# STATE COPY

I hereby certify that all of the streets shown hereon by symbol as major streets and local streets, are open and in use as public streets and under the jurisdiction of this municipality.


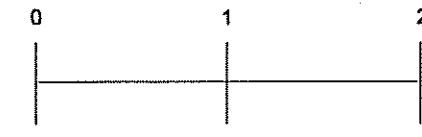
 *May 14, 2018*  
 Street Administrator Date  
 By authority of the Governing Body

## CITY OF DETROIT (2 OF 4) WAYNE COUNTY

T 15, 26 - R 10E, 11E, 12E, 13E  
 POP. 713,777 - 2010 CENSUS

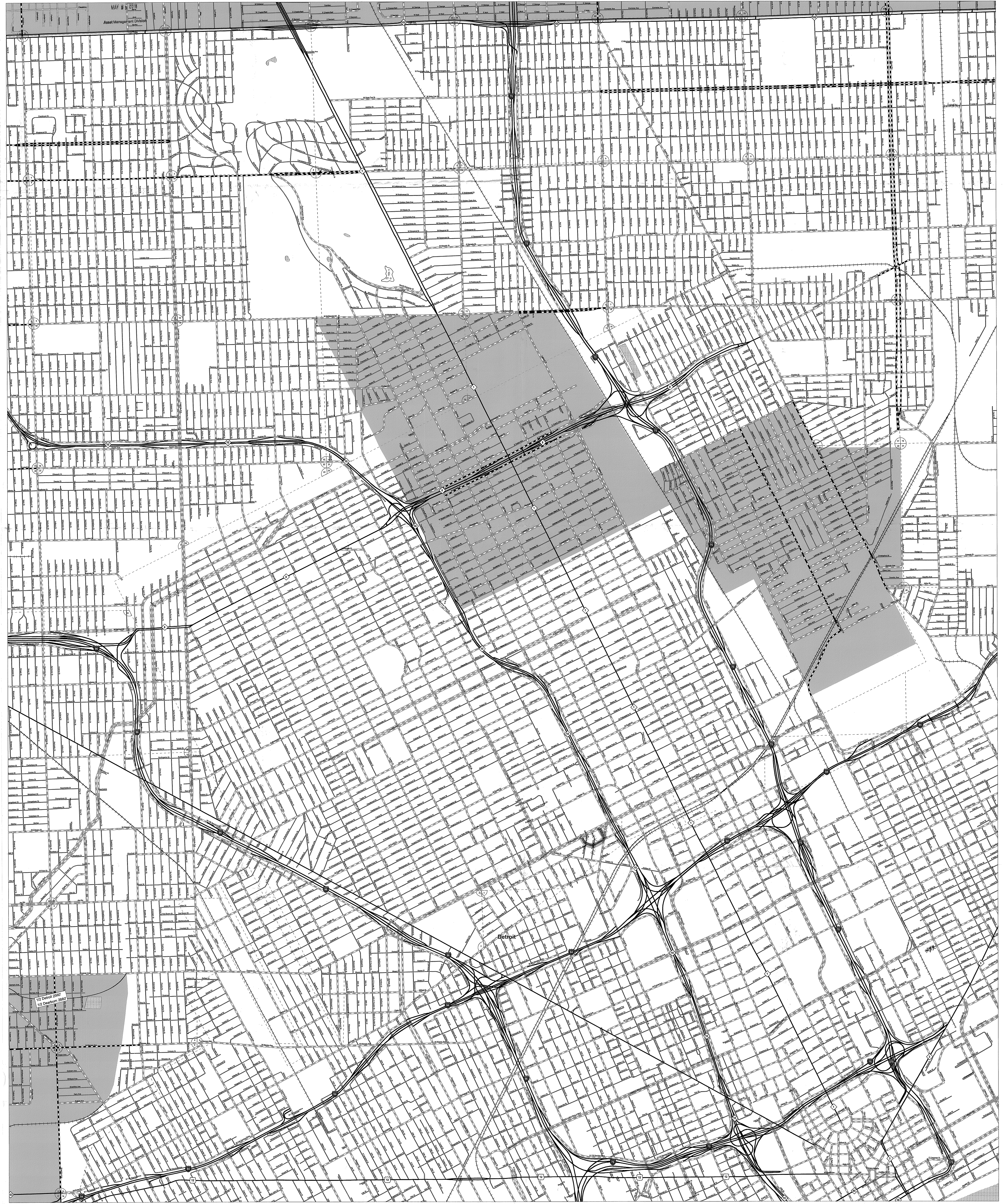
STREET SYSTEM  
 THE MICHIGAN HIGHWAY LAW,  
 PUBLIC ACT 51 OF 1951, AS AMENDED,  
 MICHIGAN DEPARTMENT OF TRANSPORTATION

1 inch equals 1000 feet Map size 36x48



ROAD SYSTEM	LEGEND	GEOGRAPHY
STATE TRUNKLINE	425 ZONES	SECTIONS
COUNTY PRIMARY	NON-FOCUS AREAS	LAKE / RIVER
COUNTY LOCAL	HYDROGRAPHY	RAILROAD
CITY MAJOR		
CITY LOCAL		
ADJACENT JURISDICTION ROAD		
UNIVERSITY ROAD		
STATE PARK ROAD		
RAILS TO TRAILS		

RECEIVED



1/2 Detroit 2017  
 1/2 Wayne 2017

APPROVED  
 674.11 -- MILES OF MAJOR STREET  
 1880.06 -- MILES OF LOCAL STREET

FOR THE PERIOD  
 JULY 1, 2017 TO JUNE 30, 2018  
 BY

*R. B...*  
 ACT 51 ADMINISTRATOR  
 ON

July 1, 2017  
 DATE OF APPROVAL

Revision Date: December 31, 2017

# STATE COPY

I hereby certify that all of the streets shown herein by symbol as major streets and local streets, are open and in use as public streets and under the jurisdiction of this municipality.

*R. B...* *May 14 2018*  
 Street Administrator Date  
 By authority of the Governing Body


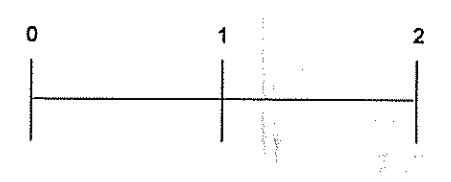
RECEIVED  
 MAY 23 2018  
 Asset Management Division

## CITY OF DETROIT (3 OF 4) WAYNE COUNTY

T 18, 28 - R 10E, 11E, 12E, 13E  
 POP: 713,777 - 2010 CENSUS

STREET SYSTEM  
 THE MICHIGAN HIGHWAY LAW,  
 PUBLIC ACT 51 OF 1961, AS AMENDED.  
 MICHIGAN DEPARTMENT OF TRANSPORTATION

1 inch equals 1000 feet Map size 36X48



ROAD SYSTEM		GEOGRAPHY	
	STATE TRUNKLINE		425 ZONES
	COUNTY PRIMARY		SECTIONS
	COUNTY LOCAL		NON-FOCUS AREAS
	CITY MAJOR		LAKE / REVER
	CITY LOCAL		HYDROGRAPHY
	ADJACENT JURISDICTION ROAD		RAILROAD
	UNIVERSITY ROAD		
	STATE PARK ROAD		
	RAILS TO TRAILS		



APPROVED

674.11 - MILES OF MAJOR STREET  
1880.06 - MILES OF LOCAL STREET

FOR THE PERIOD  
JULY 1, 2017 to JUNE 30, 2018

BY

*[Signature]*

ACT 51 ADMINISTRATOR  
ON

July 1, 2017  
DATE OF APPROVAL

### STATE COPY

I hereby certify that all of the streets shown hereon by symbol as major streets and local streets, are open and in use as public streets and under the jurisdiction of this municipality.


*[Signature]* May 14, 2018  
Street Administrator Date  
By authority of the Governing Body

APR 11 2018  
MICHIGAN DEPARTMENT OF TRANSPORTATION

T 18, 28 - R 10E, 11E, 12E, 13E  
POP. 713,777 - 2010 CENSUS

STREET SYSTEM  
THE MICHIGAN HIGHWAY LAW,  
PUBLIC ACT 51 OF 1951, AS AMENDED,  
MICHIGAN DEPARTMENT OF TRANSPORTATION

1 inch equals 1000 feet Map size 35x48



ROAD SYSTEM		GEOGRAPHY	
	STATE TRUNKLINE		425 ZONES
	COUNTY PRIMARY		SECTIONS
	COUNTY LOCAL		NON-FOCUS AREAS
	CITY MAJOR		LAKE / RIVER
	CITY LOCAL		HYDROGRAPHY
	ADJACENT JURISDICTION ROAD		RAILROAD
	UNIVERSITY ROAD		
	STATE PARK ROAD		
	RAILS TO TRAILS		

