

APPROVED  
674.11 -- MILES OF MAJOR STREET  
1880.46 -- MILES OF LOCAL STREET  
FOR THE PERIOD  
JULY 1, 2016 to JUNE 30, 2017  
BY  
*[Signature]*  
ACT 51 ADMINISTRATOR  
ON  
July 1, 2016  
DATE OF APPROVAL  
Revision Date: August 31, 2016

### STATE COPY

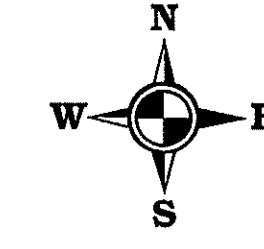
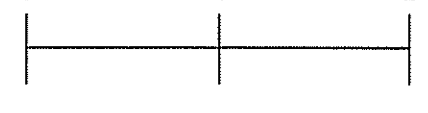
I hereby certify that all of the streets shown hereon  
by symbol as major streets and local streets, are  
open and in use as public streets and under the  
jurisdiction of this municipality.

*[Signature]* 5/5/2017  
Street Administrator Date  
By authority of the Governing Body

### CITY OF DETROIT (1 OF 4) WAYNE COUNTY

T 1S, 2S - R 10E, 11E, 12E, 13E  
POP. 713,777 - 2010 CENSUS

STREET SYSTEM  
THE MICHIGAN HIGHWAY LAW,  
PUBLIC ACT 51 OF 1961, AS AMENDED,  
MICHIGAN DEPARTMENT OF TRANSPORTATION  
1 inch equals 1000 feet Map size 36X48



| ROAD SYSTEM |                            | GEOGRAPHY |                 |
|-------------|----------------------------|-----------|-----------------|
|             | STATE TRUNKLINE            |           | 425 ZONES       |
|             | COUNTY PRIMARY             |           | SECTIONS        |
|             | COUNTY LOCAL               |           | NON-FOCUS AREAS |
|             | CITY MAJOR                 |           | LAKE / RIVER    |
|             | CITY LOCAL                 |           | HYDROGRAPHY     |
|             | ADJACENT JURISDICTION ROAD |           | RAILROAD        |
|             | UNIVERSITY ROAD            |           |                 |
|             | STATE PARK ROAD            |           |                 |
|             | RAILS TO TRAILS            |           |                 |

RECEIVED  
MAY 16 2017



1/2 Detroit 1532  
1/2 Dearborn Heights 1530


1/2 Detroit 2081  
1/2 Dearborn Heights 2079

1/2 Detroit 1080  
1/2 Dearborn Heights 1078

1/2 Detroit 2081  
1/2 Dearborn 2080

1/2 Dearborn 2081  
1/2 Dearborn 2080


APPROVED  
 674.11 -- MILES OF MAJOR STREET  
 1880.46 -- MILES OF LOCAL STREET

FOR THE PERIOD  
 JULY 1, 2016 TO JUNE 30, 2017  
 BY  
  
 ACT 51 ADMINISTRATOR  
 ON  
 July 1, 2016  
 DATE OF APPROVAL

**RECEIVED**  
 MAY 16 2017  
 Asset Management Division

**STATE COPY**


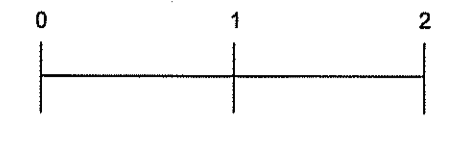
I hereby certify that all of the streets shown herein by symbol as major streets and local streets, are open and in use as public streets and under the jurisdiction of this municipality.

 5/15/2017  
 Street Administrator Date  
 By authority of the Governing Body

**CITY OF DETROIT (2 OF 4)  
 WAYNE COUNTY**

T 18, 28 - R 10E, 11E, 12E, 13E  
 POP. 713,777 - 2010 CENSUS

STREET SYSTEM  
 THE MICHIGAN HIGHWAY LAW,  
 PUBLIC ACT 51 OF 1951, AS AMENDED.  
 MICHIGAN DEPARTMENT OF TRANSPORTATION  
 1 inch equals 1000 feet Map size 30X48



| ROAD SYSTEM |                            | GEOGRAPHY |                 |
|-------------|----------------------------|-----------|-----------------|
|             | STATE TRUNKLINE            |           | 425 ZONES       |
|             | COUNTY PRIMARY             |           | SECTIONS        |
|             | COUNTY LOCAL               |           | NON-FOCUS AREAS |
|             | CITY MAJOR                 |           | LAKE / RIVER    |
|             | CITY LOCAL                 |           | HYDROGRAPHY     |
|             | ADJACENT JURISDICTION ROAD |           | RAILROAD        |
|             | UNIVERSITY ROAD            |           |                 |
|             | STATE PARK ROAD            |           |                 |
|             | RAILS TO TRAILS            |           |                 |



APPROVED  
674.11 - MILES OF MAJOR STREET  
1880.46 - MILES OF LOCAL STREET  
FOR THE PERIOD  
JULY 1, 2016 to JUNE 30, 2017  
BY  
*[Signature]*  
ACT 51 ADMINISTRATOR  
ON  
July 1, 2016  
DATE OF APPROVAL  
Revision Date: August 31, 2016

### STATE COPY

I hereby certify that all of the streets shown hereon by symbol as major streets and local streets, are open and in use as public streets and under the jurisdiction of this municipality.


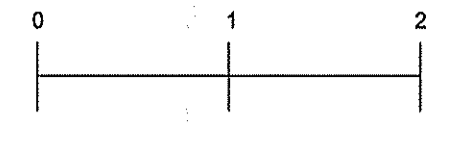
RECEIVED  
MAY 16 2017  
Asset Management Division

*[Signature]* Date 5/15/2017  
Street Administrator  
By authority of the Governing Body

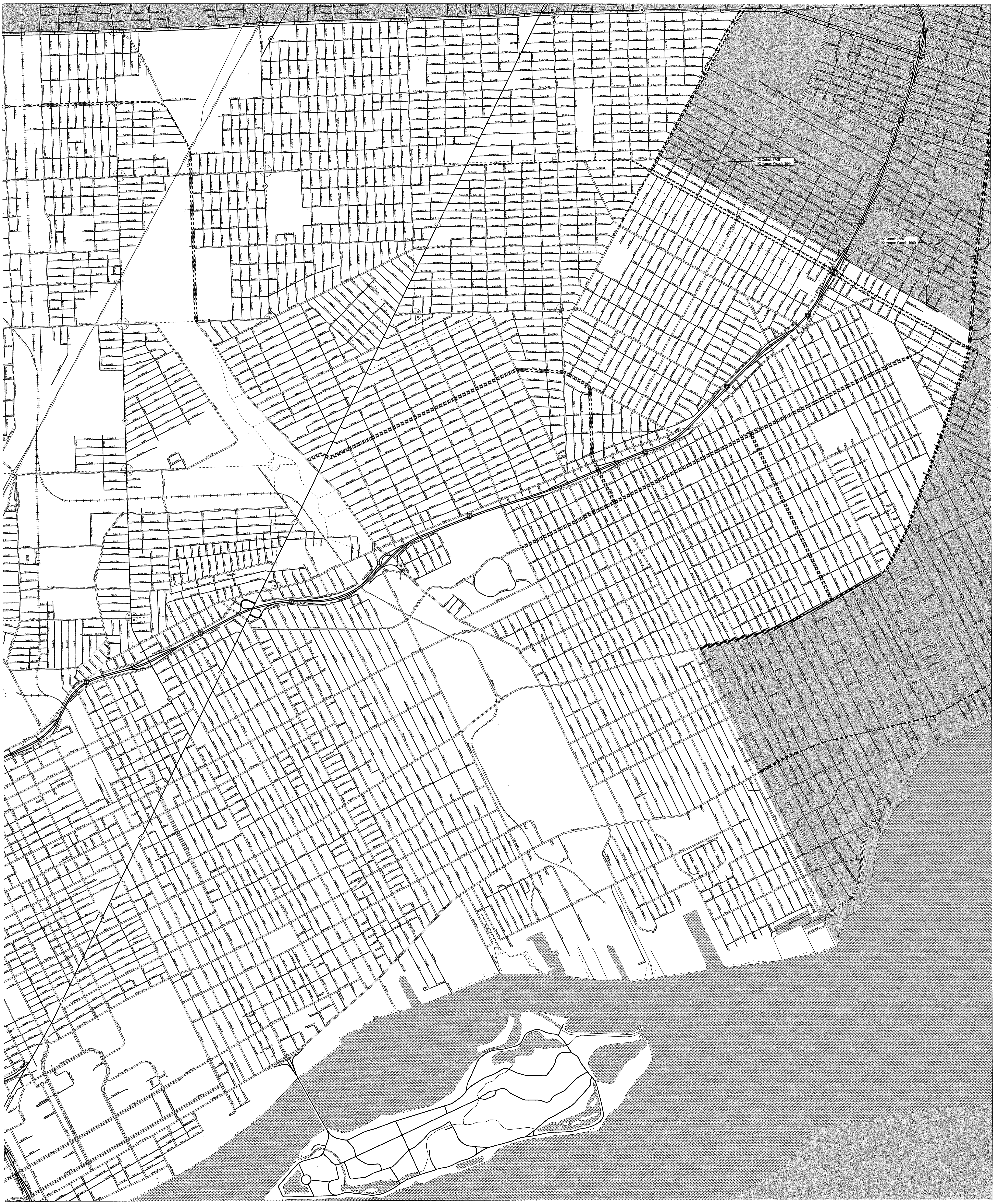
### CITY OF DETROIT (3 OF 4) WAYNE COUNTY


T 18, 28 - R 10E, 11E, 12E, 13E  
POP. 713,777 - 2010 CENSUS

STREET SYSTEM  
THE MICHIGAN HIGHWAY LAW,  
PUBLIC ACT 51 OF 1961, AS AMENDED.  
MICHIGAN DEPARTMENT OF TRANSPORTATION  
1 inch equals 1000 feet Map size 36X48




| ROAD SYSTEM |                            | GEOGRAPHY |                 |
|-------------|----------------------------|-----------|-----------------|
|             | STATE TRUNKLINE            |           | 425 ZONES       |
|             | COUNTY PRIMARY             |           | SECTIONS        |
|             | COUNTY LOCAL               |           | NON-FOCUS AREAS |
|             | CITY MAJOR                 |           | LAKE / RIVER    |
|             | CITY LOCAL                 |           | HYDROGRAPHY     |
|             | ADJACENT JURISDICTION ROAD |           | RAILROAD        |
|             | UNIVERSITY ROAD            |           |                 |
|             | STATE PARK ROAD            |           |                 |
|             | RAILS TO TRAILS            |           |                 |



APPROVED  
 074.11 - MILES OF MAJOR STREET  
 1880.46 - MILES OF LOCAL STREET  
 FOR THE PERIOD  
 JULY 1, 2016 to JUNE 30, 2017  
 BY  
  
 ACT 51 ADMINISTRATOR  
 ON  
 July 1, 2016  
 DATE OF APPROVAL


Revision Date: August 31, 2016

### STATE COPY

I hereby certify that all of the streets shown herein by symbol as major streets and local streets, are open and in use as public streets and under the jurisdiction of this municipality.  
  
 Street Administrator Date  
 By authority of the Governing Body

### CITY OF DETROIT (4 of 4) WAYNE COUNTY

T 18, 28 - R 10E, 11E, 12E, 13E  
 POP. 713,777 - 2010 CENSUS  
 STREET SYSTEM  
 THE MICHIGAN HIGHWAY LAW,  
 PUBLIC ACT 51 OF 1951, AS AMENDED,  
 MICHIGAN DEPARTMENT OF TRANSPORTATION  
 1 inch equals 1000 feet Map size 36X48



| ROAD SYSTEM |                            | GEOGRAPHY |                 |
|-------------|----------------------------|-----------|-----------------|
|             | STATE TRUNKLINE            |           | 425 ZONES       |
|             | COUNTY PRIMARY             |           | SECTIONS        |
|             | COUNTY LOCAL               |           | NON-FOCUS AREAS |
|             | CITY MAJOR                 |           | LAKE / RIVER    |
|             | CITY LOCAL                 |           | HYDROGRAPHY     |
|             | ADJACENT JURISDICTION ROAD |           | RAILROAD        |
|             | UNIVERSITY ROAD            |           |                 |
|             | STATE PARK ROAD            |           |                 |
|             | RAILS TO TRAILS            |           |                 |

