

APPROVED

674.30 — MILES OF MAJOR STREET  
1982.85 — MILES OF LOCAL STREET

FOR THE PERIOD  
JULY 1, 2015 to JUNE 30, 2016  
BY

*[Signature]*  
ACT 51 ADMINISTRATOR

ON  
JULY 1, 2015  
DATE OF APPROVAL

### STATE COPY



I hereby certify that all of the streets shown hereon by symbol as major streets and local streets, are open and in use as public streets and under the jurisdiction of this municipality.

*[Signature]* *July 3, 2016*  
Street Administrator Date  
By authority of the Governing Body

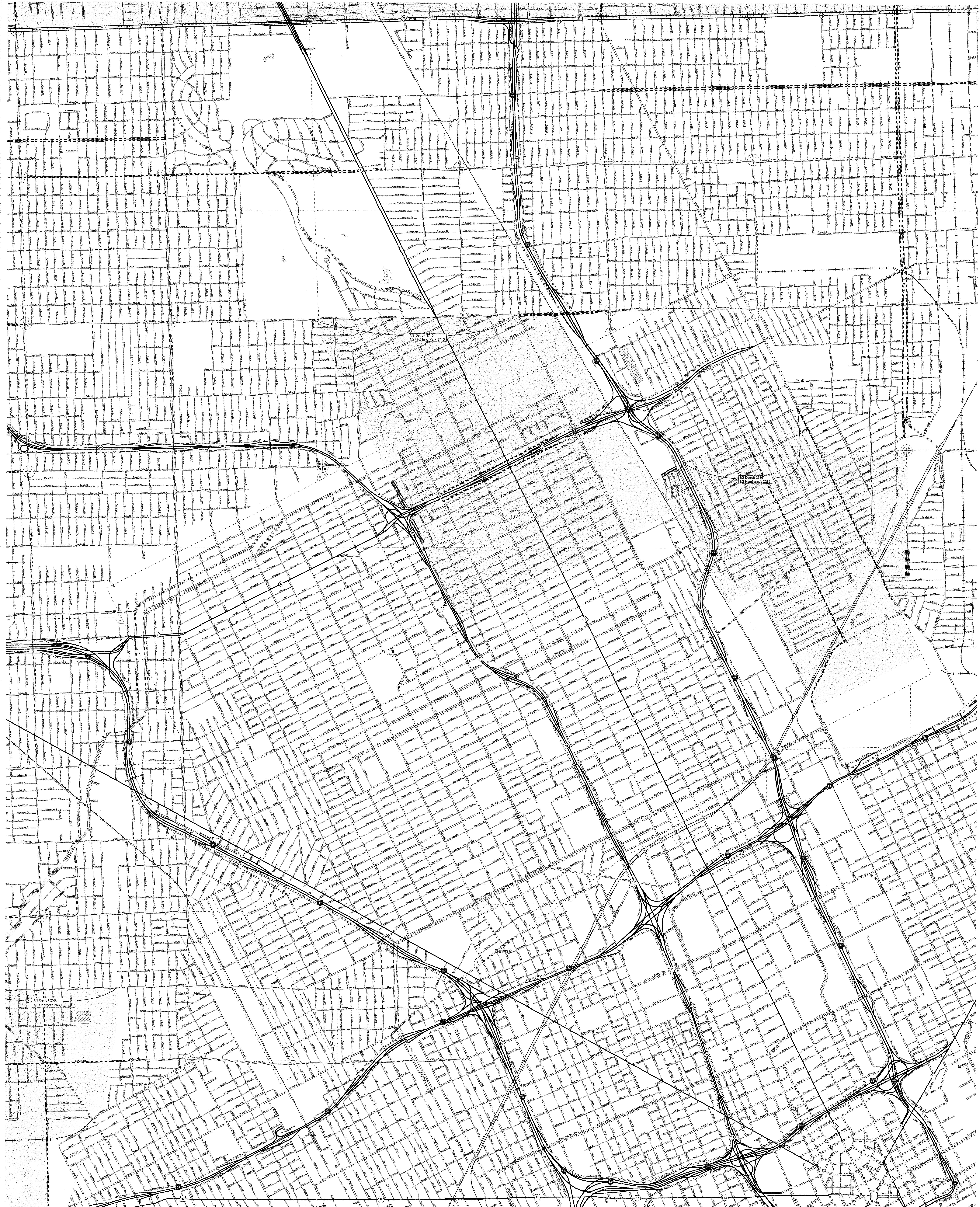
### CITY OF DETROIT (2 of 4) WAYNE COUNTY

T 18, 28 - R 10E, 11E, 12E, 13E  
POP. 713,777 - 2010 CENSUS  
STREET SYSTEM  
THE MICHIGAN HIGHWAY LAW,  
PUBLIC ACT 51 OF 1951, AS AMENDED.  
MICHIGAN DEPARTMENT OF TRANSPORTATION

1 inch equals 1000 feet Map size 36X48



LEGEND	
ROAD SYSTEM	GEOGRAPHY
STATE TRUNKLINE	425 ZONES
COUNTY PRIMARY	SECTIONS
COUNTY LOCAL	NON-FOCUS AREAS
CITY MAJOR	LAKE / RIVER
CITY LOCAL	HYDROGRAPHY
ADJACENT JURISDICTION ROAD	RAILROAD
UNIVERSITY ROAD	
STATE PARK ROAD	
RAILS TO TRAILS	

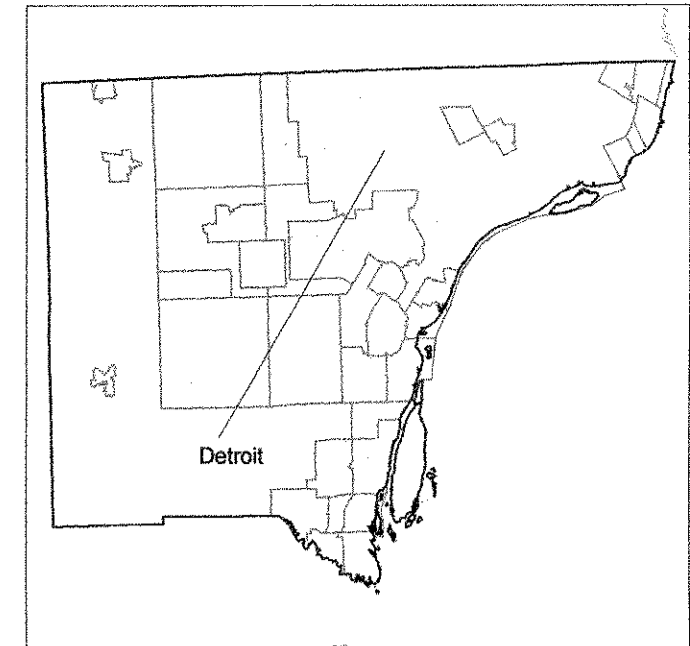



1/2 Detroit 2500'  
1/2 Dearborn 2500'

1/2 Detroit 3750'  
1/2 Highland Park 3750'


1/2 Detroit 2280'  
1/2 Hamtramck 2280'

Detroit



APPROVED  
 674.30 - MILES OF MAJOR STREET  
 1882.65 - MILES OF LOCAL STREET  
 FOR THE PERIOD  
 JULY 1, 2015 TO JUNE 30, 2016  
 BY  
  
 ACT 51 ADMINISTRATOR  
 ON  
 July 1, 2015  
 DATE OF APPROVAL



### STATE COPY

I hereby certify that all of the streets shown hereon by symbol as major streets and local streets, are open and in use as public streets and under the jurisdiction of this municipality.  
 June 3, 2016  
 Street Administrator Date  
 By authority of the Governing Body

### CITY OF DETROIT (3 of 4) WAYNE COUNTY

T. 18, 28 - R. 10E, 11E, 12E, 13E  
 POP. 713,777 - 2010 CENSUS  
 STREET SYSTEM  
 THE MICHIGAN HIGHWAY LAW,  
 PUBLIC ACT 51 OF 1961, AS AMENDED,  
 MICHIGAN DEPARTMENT OF TRANSPORTATION

1 inch equals 1000 feet Map size 36X48



ROAD SYSTEM		GEOGRAPHY	
	STATE TRUNKLINE		425 ZONES
	COUNTY PRIMARY		SECTIONS
	COUNTY LOCAL		NON FOCUS AREAS
	CITY MAJOR		LAKE / RIVER
	CITY LOCAL		HYDROGRAPHY
	ADJACENT JURISDICTION ROAD		RAILROAD
	UNIVERSITY ROAD		
	STATE PARK ROAD		
	RAILS TO TRAILS		



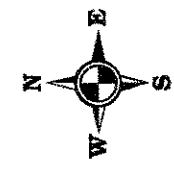
1/2 Detroit 3709  
 1/2 Harper Woods 3544

1/2 Detroit 1009  
 1/2 Harper Woods 1800

**CITY OF DETROIT (4 of 4)**  
**WAYNE COUNTY**

T 15, 25, R 10E, 11E, 12E, 13E  
POP: 713,777 - 2010 CENSUS

**STREET SYSTEM**  
THE MICHIGAN HIGHWAY LAW,  
PUBLIC ACT 51 OF 1951, AS AMENDED,  
MICHIGAN DEPARTMENT OF TRANSPORTATION  
1 inch equals 1000 feet Map size 36x48

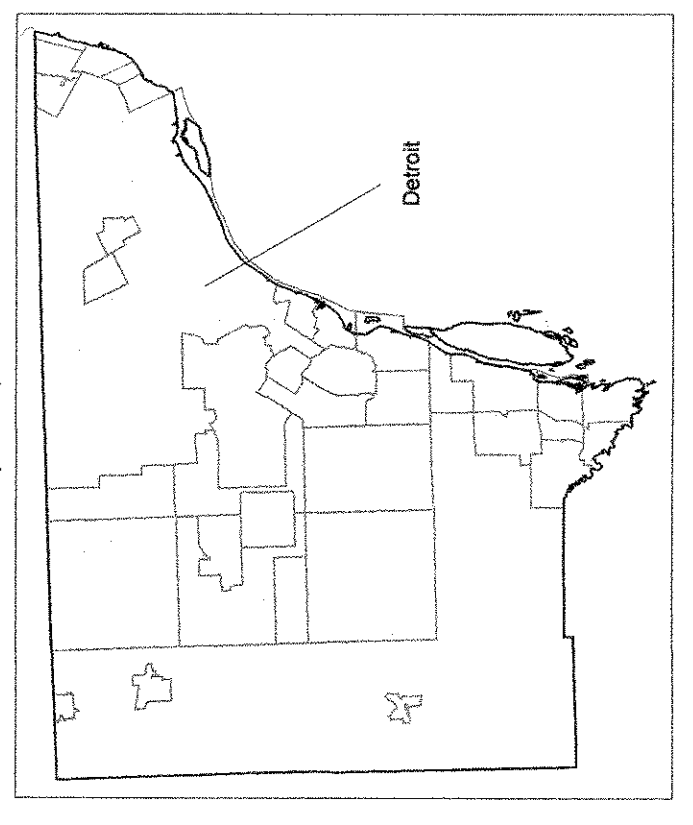


**STATE COPY**

I hereby certify that all of the streets shown herein  
by symbol as major streets and local streets, are  
open and in use as public streets and under the  
jurisdiction of this municipality.

*[Signature]* Date July 1, 2015  
By Mayor of the City of Detroit  
By City Administrator of the City of Detroit

**APPROVED**  
674.85 - MILES OF MAJOR STREET  
1882.65 - MILES OF LOCAL STREET  
FOR THE PERIOD  
JULY 1, 2015 TO JUNE 30, 2016  
BY  
*[Signature]*  
ON  
JULY 1, 2015  
DATE OF APPROVAL



Revision Date: October 31, 2015

**LEGEND**

**ROAD SYSTEM**

- STATE TRUNKLINE
- COUNTY PRIMARY
- COUNTY LOCAL
- CITY MAJOR
- CITY LOCAL
- ADJACENT JURISDICTION ROAD
- UNIVERSITY ROAD
- STATE PARK ROAD
- RAILS TO TRAILS

**GEOGRAPHY**

- 425 ZONES
- SECTIONS
- NON-FOCUS AREAS
- LAKE ST. CLAIR
- HYDROGRAPHY
- RAILROAD

