

APPROVED

674.59 - MILES OF MAJOR STREET
1882.58 - MILES OF LOCAL STREET

FOR THE PERIOD
JULY 1, 2014 to JUNE 30, 2015
BY
Ron Katch
ACT 51 ADMINISTRATOR
ON
July 1, 2014
DATE OF APPROVAL

STATE COPY


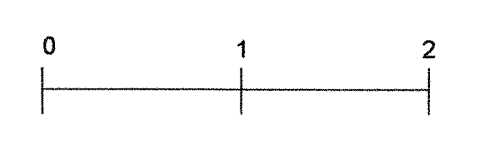
I hereby certify that all of the streets shown hereon by symbol as major streets and local streets are open and in use as public streets and under the jurisdiction of this municipality.

Ron Katch 5-19-2015
Street Administrator Date
By authority of the Governing Body

CITY OF DETROIT (1 of 4) WAYNE COUNTY

T 1S, 2S - R 10E, 11E, 12E, 13E
POP. 713,777 - 2010 CENSUS

STREET SYSTEM
THE MICHIGAN HIGHWAY LAW,
PUBLIC ACT 51 OF 1951, AS AMENDED
MICHIGAN DEPARTMENT OF TRANSPORTATION
1 inch equals 1000 feet Map size 36X48



| LEGEND | |
|-------------|-----------|
| ROAD SYSTEM | GEOGRAPHY |
| | |
| | |
| | |
| | |
| | |
| | |
| | |
| | |
| | |

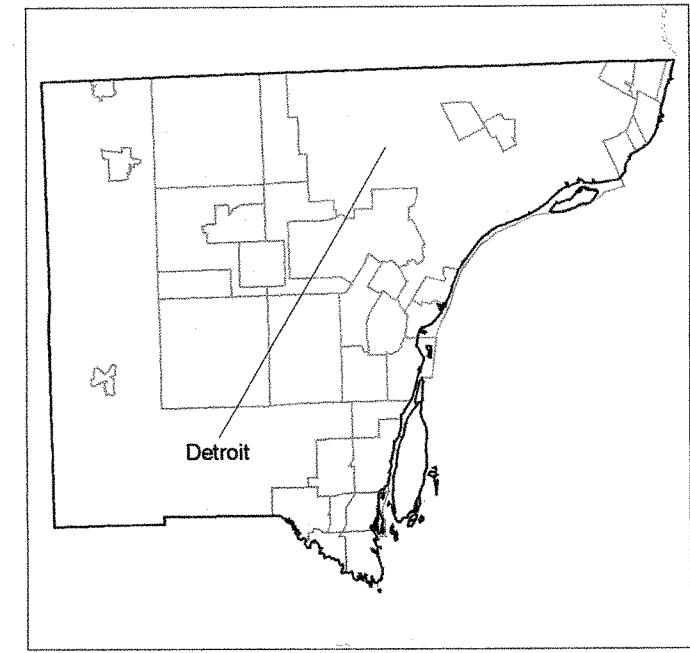


1/2 Detroit 1332
1/2 Dearborn Heights 1320

1/2 Detroit 315
1/2 Dearborn Heights 317

1/2 Detroit 1080
1/2 Dearborn Heights 1082

1/2 Detroit 2687
1/2 Dearborn 2681



APPROVED

674.59 - MILES OF MAJOR STREET
1882.58 - MILES OF LOCAL STREET

FOR THE PERIOD
JULY 1, 2014 TO JUNE 30, 2015

K. Katch

ACT 51 CERTIFICATION ENGINEER
ON

July 1, 2014
DATE OF APPROVAL

STATE COPY

I hereby certify that all of the streets shown hereon by symbol as major streets and local streets, are open and in use as public streets and under the jurisdiction of this municipality.

R. Bandy 5-19-2015
Street Administrator Date
By authority of the Governing Body

CITY OF DETROIT (2 of 4) WAYNE COUNTY

T 1S, 2S - R 10E, 11E, 12E, 13E
POP. 713,777 - 2010 CENSUS

STREET SYSTEM
THE MICHIGAN HIGHWAY LAW,
PUBLIC ACT 51 OF 1951, AS AMENDED,
MICHIGAN DEPARTMENT OF TRANSPORTATION

1 inch equals 1000 feet Map size 36X48

0 1 2



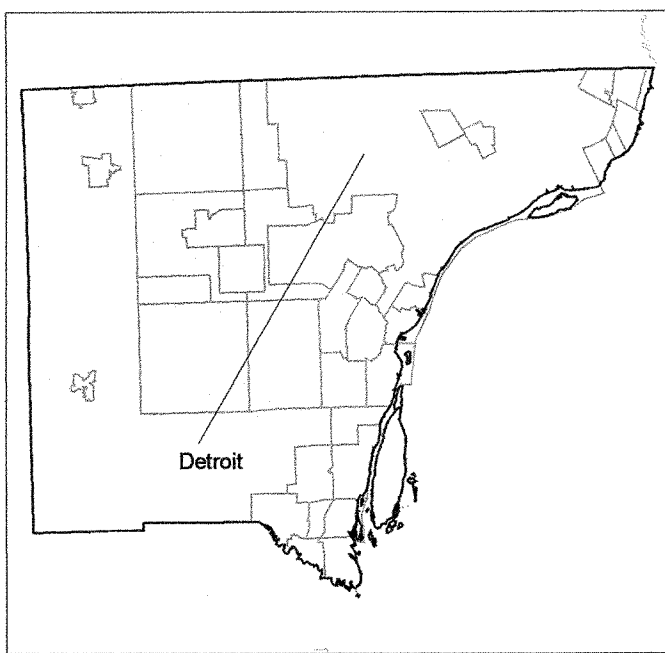
| LEGEND | |
|-------------|-----------|
| ROAD SYSTEM | GEOGRAPHY |
| | |
| | |
| | |
| | |
| | |
| | |
| | |
| | |
| | |



1/2 Detroit 2560
1/2 Dearborn 2560

1/2 Detroit 2246
1/2 Hamtramck 2246

Detroit



APPROVED
 674.69 - MILES OF MAJOR STREET
 1882.58 - MILES OF LOCAL STREET
 FOR THE PERIOD
 JULY 1, 2014 TO JUNE 30, 2015
 BY
Ron Katch
 ACT 51 CERTIFICATION ENGINEER
 ON
 July 1, 2014
 DATE OF APPROVAL



STATE COPY

I hereby certify that all of the streets shown herein by symbol as major streets and local streets, are open and in use as public streets and under the jurisdiction of this municipality.
Ron Katch 5-19-2015
 Street Administrator Date
 By authority of the Governing Body

CITY OF DETROIT (3 of 4) WAYNE COUNTY

T 18, 28 - R 10E, 11E, 12E, 13E
 POP. 713,777 - 2010 CENSUS
 STREET SYSTEM
 THE MICHIGAN HIGHWAY LAW,
 PUBLIC ACT 51 OF 1951, AS AMENDED,
 MICHIGAN DEPARTMENT OF TRANSPORTATION

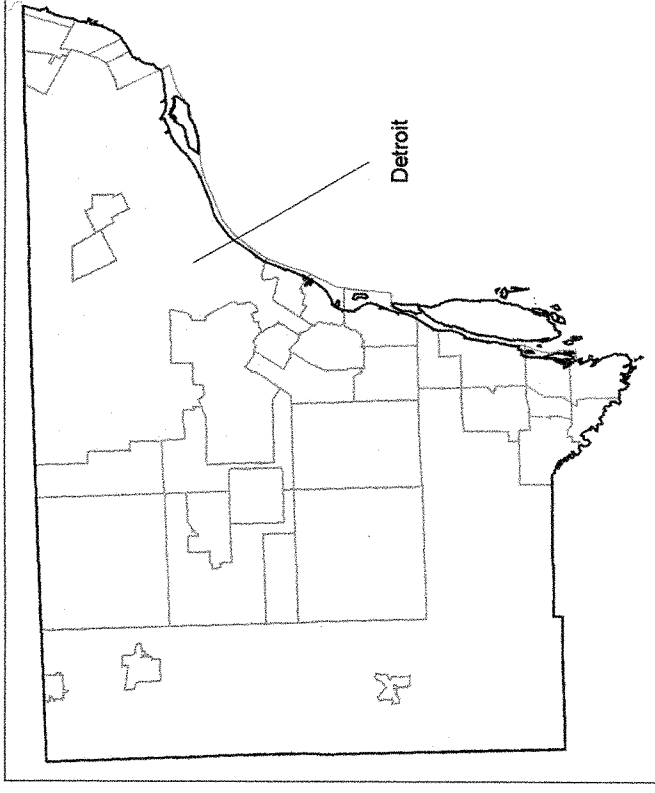
1 inch equals 1000 feet Map size 36x48



| LEGEND | |
|----------------------------|-----------------|
| ROAD SYSTEM | GEOGRAPHY |
| STATE TRUNKLINE | 425 ZONES |
| COUNTY PRIMARY | SECTIONS |
| COUNTY LOCAL | NON-FOCUS AREAS |
| CITY MAJOR | LAKE / RIVER |
| CITY LOCAL | HYDROGRAPHY |
| ADJACENT JURISDICTION ROAD | RAILROAD |
| UNIVERSITY ROAD | |
| STATE PARK ROAD | |
| RAILS TO TRAILS | |

Revision Date: December 31, 2014





APPROVED
 674.69 - MILES OF MAJOR STREET
 1865.52 - MILES OF LOCAL STREET
 FOR THE PERIOD
 JULY 1, 2014 to JUNE 30, 2015
 BY *Km Patel*
 ACT 51 CERTIFICATION ENGINEER
 ON _____ DATE OF APPROVAL
 JULY 1, 2014

STATE COPY
 I hereby certify that all of the streets shown herein
 on major streets and local streets, are
 correct and under the jurisdiction of this municipality.
 _____ Date
 By authority of the Governing Body

CITY OF DETROIT (4 of 4)
WAYNE COUNTY
 T 15, 25 - R 10E, 11E, 12E, 13E
 POP. 713,777 - 2010 CENSUS
STREET SYSTEM
 THE MICHIGAN HIGHWAY LAW,
 PUBLIC ACT 51 OF 1951, AS AMENDED,
 MICHIGAN DEPARTMENT OF TRANSPORTATION
 1 inch equals 1000 feet. Map size 30x48

LEGEND

ROAD SYSTEM

- STATE TRUNKLINE
- COUNTY PRIMARY
- COUNTY LOCAL
- CITY MAJOR
- CITY LOCAL
- ADJACENT JURISDICTION ROAD
- UNIMPROVED ROAD
- STATE PARK ROAD
- RAILS TO TRAILS

GEOGRAPHY

- AGE ZONES
- SECTIONS
- NON-FOCUS AREAS
- LAKE / RIVER
- HYDROGRAPHY
- RAILROAD

