

APPROVED

883.61 - MILES OF MAJOR STREET  
1887.25 - MILES OF LOCAL STREET

FOR THE PERIOD  
JULY 1, 2012 TO JUNE 30, 2013

BY  
*[Signature]*  
ACT 51 CERTIFICATION ENGINEER  
DN

July 1, 2012  
DATE OF APPROVAL

### STATE COPY

I hereby certify that all of the streets shown hereon by symbol as major streets and local streets, are open and in use as public streets and under the jurisdiction of this municipality.

*[Signature]* 3-20-2013  
Street Administrator  
By authority of the Governing Body

Date

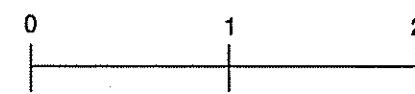
RECEIVED  
MAR 22 2013  
Asset Management Division

### WAYNE COUNTY

T 1S, 2S - R 10E, 11E, 12E, 13E  
POP. 713,777 - 2010 CENSUS

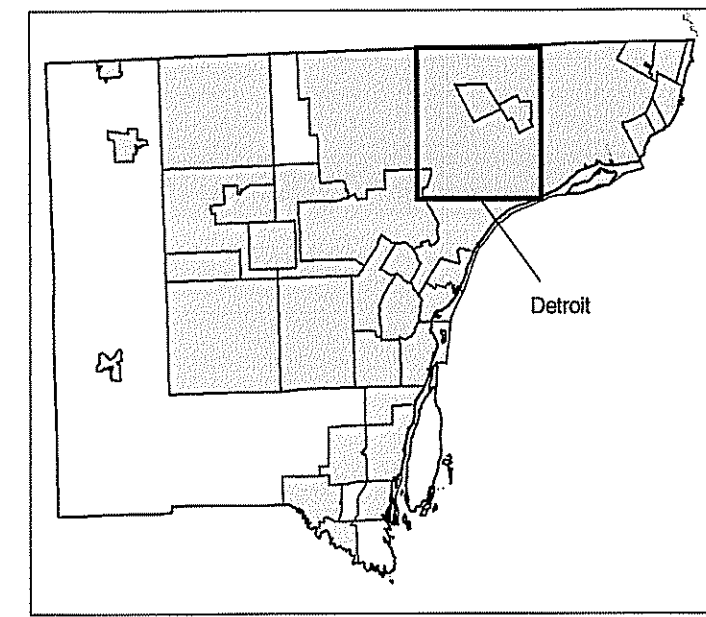
STREET SYSTEM  
THE MICHIGAN HIGHWAY LAW,  
PUBLIC ACT 51 OF 1951, AS AMENDED,  
MICHIGAN DEPARTMENT OF TRANSPORTATION

1 inch equals 1000 feet Map size 36X48



ROAD SYSTEM		GEOGRAPHY	
	STATE TRUNKLINE		45 ZONES
	COUNTY PRIMARY		SECTIONS
	COUNTY LOCAL		NON-FOCUS AREAS
	CITY MAJOR		LAKE / RIVER
	CITY LOCAL		HYDROGRAPHY
	ADJACENT JURISDICTION ROAD		RAILROAD
	UNIVERSITY ROAD		
	STATE PARK ROAD		
	RAILS TO TRAILS		





APPROVED

669.61 -- MILES OF MAJOR STREET  
1887.25 -- MILES OF LOCAL STREET

FOR THE PERIOD  
JULY 1, 2012 to JUNE 30, 2013

BY  
*[Signature]*  
ACT 51 CERTIFICATION ENGINEER  
ON

July 1, 2012  
DATE OF APPROVAL

### STATE COPY

I hereby certify that all of the streets shown hereon by symbol as major streets and local streets, are open and in use as public streets and under the jurisdiction of this municipality.

*[Signature]* 3-26-2013  
Street Administrator Date

By authority of the Governing Body

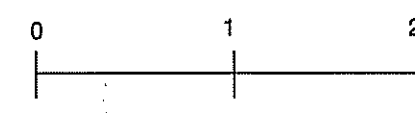
RECEIVED  
MAR 28 2013  
Asset Management Division

### CITY of DETROIT (2 of 4) WAYNE COUNTY

T 1S, 2S - R 10E, 11E, 12E, 13E  
POP. 713,777 - 2010 CENSUS

STREET SYSTEM  
THE MICHIGAN HIGHWAY LAW,  
PUBLIC ACT 51 OF 1951, AS AMENDED  
MICHIGAN DEPARTMENT OF TRANSPORTATION

1 inch equals 1000 feet Map size 36X48



LEGEND	
<b>ROAD SYSTEM</b>	<b>GEOGRAPHY</b>
STATE TRUNKLINE	GIS ZONES
COUNTY PRIMARY	SECTIONS
COUNTY LOCAL	NON-FOCUS AREAS
CITY MAJOR	LAKE / RIVER
CITY LOCAL	HYDROGRAPHY
ADJACENT JURISDICTION ROAD	RAILROAD
UNIVERSITY ROAD	
STATE PARK ROAD	
RAILS TO TRAILS	

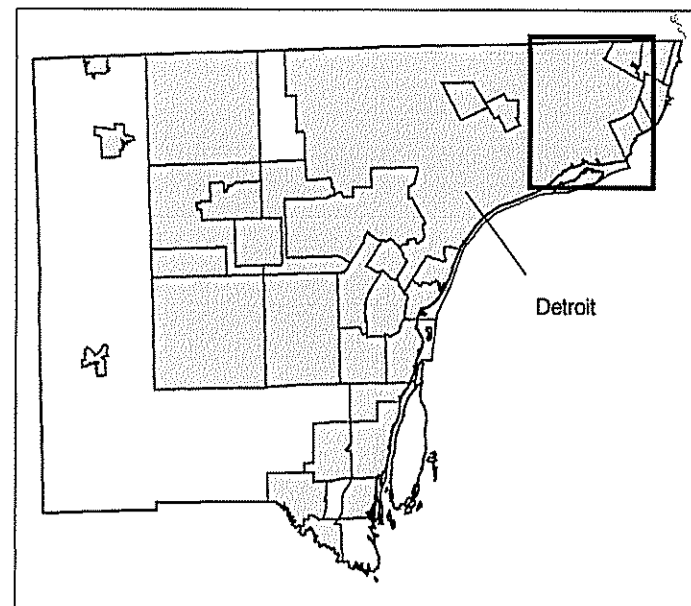
Revision Date: August 31, 2012



172 Detroit 9710  
172 Highland Park 9711

172 Detroit 2260  
172 Hamtramck 2266

172 Detroit 2560  
172 Dearborn 2569



APPROVED

688.81 - MILES OF MAJOR STREET  
1887.25 - MILES OF LOCAL STREET

FOR THE PERIOD  
JULY 1, 2012 TO JUNE 30, 2013  
BY

*[Signature]*  
ACT 51 CERTIFICATION ENGINEER

July 1, 2012  
DATE OF APPROVAL

### STATE COPY

I hereby certify that all of the streets shown hereon by symbol as major streets and local streets, are open and in use as public streets and under the jurisdiction of this municipality.

*[Signature]* 3-23-2012  
Street Administrator Date  
By authority of the Governing Body

RECEIVED

MAR 22 2013

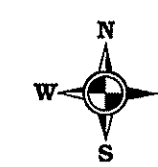
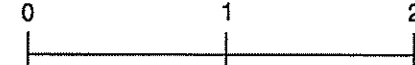
Asset Management Division

### CITY OF DETROIT (3 of 4) WAYNE COUNTY

T 18, 28 - R 10E, 11E, 12E, 13E  
POP. 713,777 - 2010 CENSUS

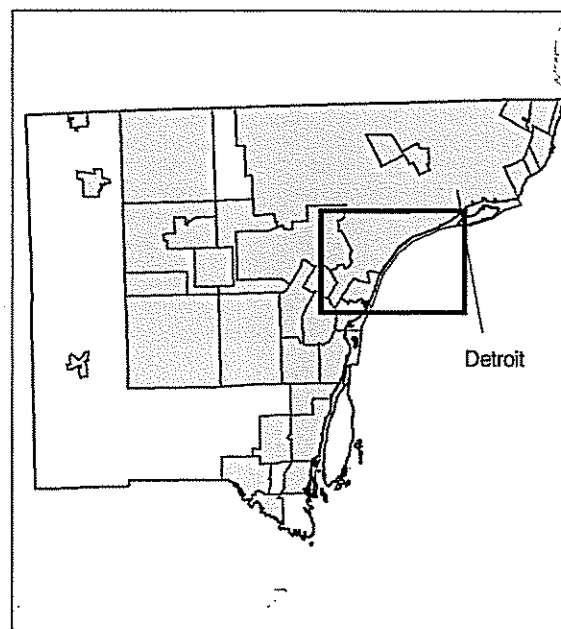
STREET SYSTEM  
THE MICHIGAN HIGHWAY LAW  
PUBLIC ACT 51 OF 1951, AS AMENDED,  
MICHIGAN DEPARTMENT OF TRANSPORTATION

1 inch equals 1000 feet Map size 36x48



- LEGEND**
- |                            |                  |
|----------------------------|------------------|
| <b>ROAD SYSTEM</b>         | <b>GEOGRAPHY</b> |
| STATE TRUNKLINE            | 485 ZONES        |
| COUNTY PRIMARY             | SECTIONS         |
| COUNTY LOCAL               | NON-FOODS AREAS  |
| CITY MAJOR                 | LAKE / RIVER     |
| CITY LOCAL                 | HYDROGRAPHY      |
| ADJACENT JURISDICTION ROAD | RAILROAD         |
| UNIVERSITY ROAD            |                  |
| STATE PARK ROAD            |                  |
| RAILS TO TRAILS            |                  |





APPROVED

688.61 -- MILES OF MAJOR STREET  
1887.25 -- MILES OF LOCAL STREET

FOR THE PERIOD  
JULY 1, 2012 to JUNE 30, 2013

BY  
*[Signature]*

ACT 51 CERTIFICATION ENGINEER  
ON

July 1, 2012  
DATE OF APPROVAL

### STATE COPY

RECEIVED  
MAY 23 2012

I hereby certify that all of the streets shown hereon by symbol as major streets and local streets, are open and in use as public streets and under the jurisdiction of this municipality.

*[Signature]* 3 26 2013  
Street Administrator Date

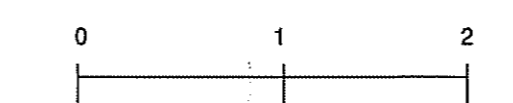
By authority of the Governing Body

### CITY of DETROIT (4 OF 4) WAYNE COUNTY

T 18, 28 - R 10E, 11E, 12E, 13E  
POP. 713,777 - 2010 CENSUS

STREET SYSTEM  
THE MICHIGAN HIGHWAY LAW,  
PUBLIC ACT 51 OF 1961, AS AMENDED,  
MICHIGAN DEPARTMENT OF TRANSPORTATION

1 inch equals 1000 feet Map size 36X48



ROAD SYSTEM		GEOGRAPHY	
	STATE TRUNKLINE		455 ZONES
	COUNTY PRIMARY		SECTIONS
	COUNTY LOCAL		NON-FOCUS AREAS
	CITY MAJOR		LAKE/RIVER
	CITY LOCAL		HYDROGRAPHY
	ADJACENT JURISDICTION ROAD		RAILROAD
	UNIVERSITY ROAD		
	STATE PARK ROAD		
	RAILS TO TRAILS		

Revision Date: August 31, 2012



1/2 Detroit 918  
1/2 Melvindale 911