

### STATE COPY

I hereby certify that all of the streets shown hereon by symbol as major streets and local streets, are open and in use as public streets and under the jurisdiction of this municipality.  
Signed: *William J. Peder* 3-25-09  
City Administrator Date  
By authority of the Governing Body

RECEIVED

MAR 30 2009


Asset Management Division

APPROVED  
663.77 - MILES OF MAJOR STREET  
1863.71 - MILES OF LOCAL STREET  
FOR THE PERIOD  
JULY 1, 2008 to JUNE 30, 2009  
BY  
*Paul J. ...*  
ACTING CERTIFICATE ENGINEER  
ON  
JUL 01 2008  
DATE OF APPROVAL

### CITY OF DETROIT (1 of 4) WAYNE COUNTY

T 18, 26 - R 10E, 11E, 12E, 13E  
POP: 991,270 - 2000 CENSUS

STREET SYSTEM  
THE MICHIGAN HIGHWAY LAW,  
PUBLIC ACT 61 OF 1961, AS AMENDED,  
MICHIGAN DEPARTMENT OF TRANSPORTATION  
1 inch equals 1000 feet Map size 36x54



ROAD SYSTEM		GEOGRAPHY	
	STATE TRUNKLINE		425 ZONES
	COUNTY PRIMARY		SECTIONS
	COUNTY LOCAL		NON-FOCUS AREAS
	CITY MAJOR		LAKE / RIVER
	CITY LOCAL		HYDROGRAPHY
	ADJACENT JURISDICTION ROAD		RAILROAD
	UNIVERSITY ROAD		
	STATE PARK ROAD		
	RAILS TO TRAILS		



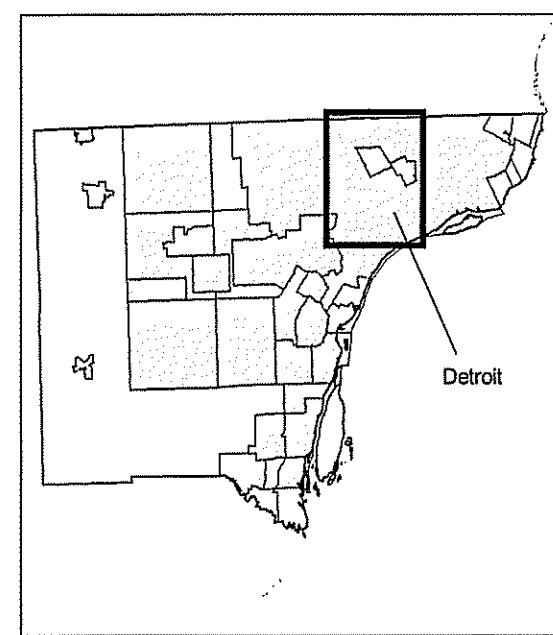
112 Detroit 1332  
112 Dearborn Heights 1320

112 Detroit 319  
112 Dearborn Heights 317

112 Detroit 1089  
112 Dearborn Heights 1082

112 Detroit 2187  
112 Dearborn 2647





### STATE COPY

I hereby certify that all of the streets shown hereon by symbol as major streets and local streets, are open and in use as public streets and under the jurisdiction of the municipality.

RECEIVED  
MAR 9 9 2008  
City Administrator  
By authority of the Governing Body

Asset Management Division

Revision Date: October 13, 2008

### APPROVED

883.77 - MILES OF MAJOR STREET  
1883.71 - MILES OF LOCAL STREET

FOR THE PERIOD  
JULY 1, 2008 to JUNE 30, 2009


*Robert M. ...*  
ACT 51 CERTIFICATION ENGINEER  
ON  
JUL 01 2008  
DATE OF APPROVAL

### CITY OF DETROIT (2 of 4) WAYNE COUNTY

T 19, 28 - R 10E, 11E, 12E, 13E  
POP. 861,270 - 2000 CENSUS

STREET SYSTEM  
THE MICHIGAN HIGHWAY LAW,  
PUBLIC ACT 51 OF 1951, AS AMENDED,  
MICHIGAN DEPARTMENT OF TRANSPORTATION

1 inch equals 1000 feet Map size 36x54

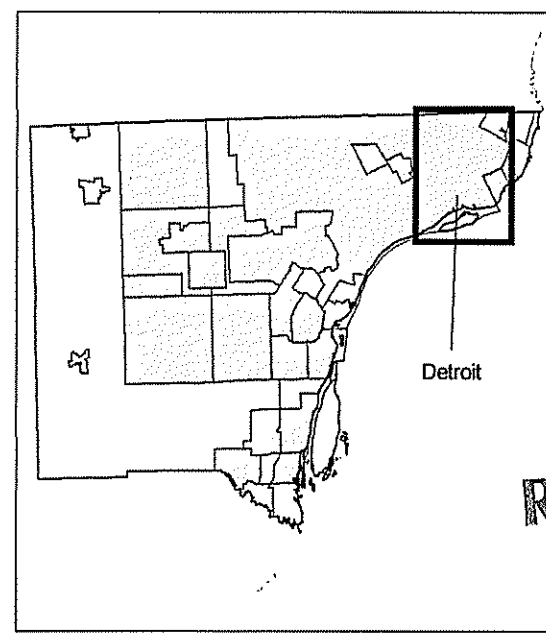


### LEGEND

- | ROAD SYSTEM                | GEOGRAPHY       |
|----------------------------|-----------------|
| STATE TRUNKLINE            | 425 ZONES       |
| COUNTY PRIMARY             | SECTIONS        |
| COUNTY LOCAL               | NON-FOCUS AREAS |
| CITY MAJOR                 | LAKES / RIVERS  |
| CITY LOCAL                 | HYDROGRAPHY     |
| ADJACENT JURISDICTION ROAD | RAILROAD        |
| UNIVERSITY ROAD            |                 |
| STATE PARK ROAD            |                 |
| RAILS TO TRAILS            |                 |








RECEIVED  
MAR 3 9 2009

### STATE COPY

I hereby certify that all of the streets shown herein by symbol as major streets and local streets, are open and in use as public streets and under the jurisdiction of the municipality.

*[Signature]* 3-25-09  
Street Administrator Date  
By authority of the Governing Body





APPROVED  
683.77 - MILES OF MAJOR STREET  
1883.71 - MILES OF LOCAL STREET  
FOR THE PERIOD  
JULY 1, 2008 to JUNE 30, 2009  
BY  
*[Signature]*  
ACT 51 CERTIFICATION ENGINEER  
ON  
JUL 01 2008  
DATE OF APPROVAL

### CITY OF DETROIT (3 of 4) WAYNE COUNTY

T 15, 25 - R 10E, 11E, 12E, 13E  
POP. 651,270 - 2000 CENSUS

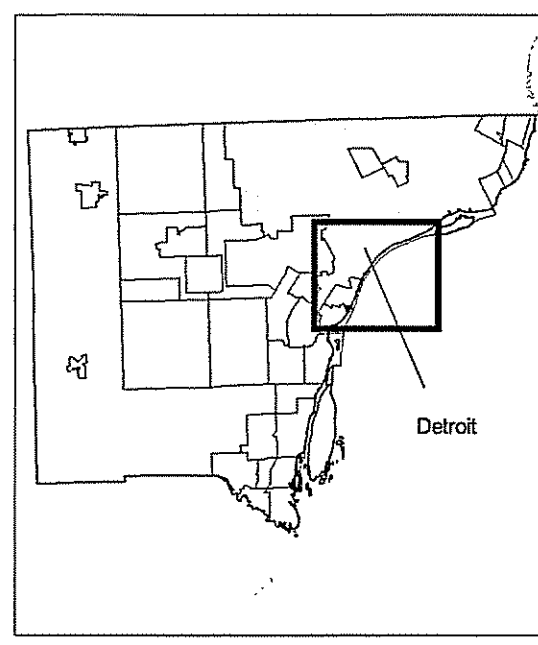
STREET SYSTEM  
THE MICHIGAN HIGHWAY LAW,  
PUBLIC ACT 51 OF 1961, AS AMENDED,  
MICHIGAN DEPARTMENT OF TRANSPORTATION  
1 inch equals 1000 feet Map size 38x54



LEGEND	
ROAD SYSTEM	GEOGRAPHY
STATE TRUNKLINE	425 ZONES
COUNTY PRIMARY	SECTIONS
COUNTY LOCAL	NON-FOCUS AREAS
CITY MAJOR	LAKE / RIVER
CITY LOCAL	HYDROGRAPHY
ADJACENT JURISDICTION ROAD	RAILROAD
UNIVERSITY ROAD	
STATE PARK ROAD	
RAILS TO TRAILS	







RECEIVED

MAR 30 2009  
Asset Management Division

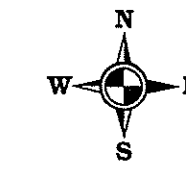
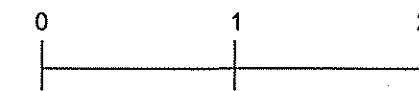
### STATE COPY

I hereby certify that all of the streets shown hereon by symbol as major streets and local streets, are open and in use of public streets and under the jurisdiction of the municipality.  
*[Signature]* 3-25-09  
Street Administrator Date  
By authority of the Governing Body

APPROVED  
683.77 - MILES OF MAJOR STREET  
1883.71 - MILES OF LOCAL STREET  
FOR THE PERIOD  
JULY 1, 2008 to JUNE 30, 2009  
BY  
*[Signature]*  
ACT 51 CERTIFICATION ENGINEER  
ON  
JUL 01 2008  
DATE OF APPROVAL

### CITY OF DETROIT (4 of 4) WAYNE COUNTY

T 1S, 2S - R 10E, 11E, 12E, 13E  
POP. 951,270 - 2000 CENSUS  
STREET SYSTEM  
THE MICHIGAN HIGHWAY LAW,  
PUBLIC ACT 51 OF 1951, AS AMENDED,  
MICHIGAN DEPARTMENT OF TRANSPORTATION  
1 inch equals 1000 feet Map size: 36x42



#### LEGEND

- | ROAD SYSTEM                | GEOGRAPHY       |
|----------------------------|-----------------|
| STATE TRUNKLINE            | 425 ZONES       |
| COUNTY PRIMARY             | SECTIONS        |
| COUNTY LOCAL               | NON-FOCUS AREAS |
| CITY MAJOR                 | LAKE / RIVER    |
| CITY LOCAL                 | HYDROGRAPHY     |
| ADJACENT JURISDICTION ROAD | RAILROAD        |
| UNIVERSITY ROAD            |                 |
| STATE PARK ROAD            |                 |
| RAILS TO TRAILS            |                 |

