

### STATE COPY

I hereby certify that all of the streets shown herein by symbol as major streets and local streets, are open and to use as public streets and under the jurisdiction of this municipality.

*John F. Sisk* 4-9-08  
Street Administrator Date  
By Authority of the Governing Body

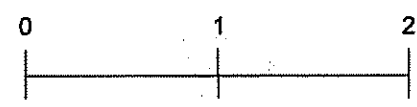
Revision Date: November 29, 2007

**RECEIVED**  
APR 09 2008  
Asset Management Division

APPROVED  
664.74 - MILES OF MAJOR STREET  
1885.62 - MILES OF LOCAL STREET  
FOR THE PERIOD  
JULY 1, 2007 to JUNE 30, 2008  
BY  
*Robert M. Daniels*  
ACT 51 CERTIFICATION ENGINEER  
ON  
**JUL 01 2007**  
DATE OF APPROVAL

### CITY OF DETROIT (1 of 4) WAYNE COUNTY

T 18, 28 - R 10E, 11E, 12E, 13E  
POP. 951,270 - 2000 CENSUS  
STREET SYSTEM  
THE MICHIGAN HIGHWAY LAW,  
PUBLIC ACT 51 OF 1961, AS AMENDED,  
MICHIGAN DEPARTMENT OF TRANSPORTATION  
1 inch equals 1000 feet Map size 39x54



ROAD SYSTEM		GEOGRAPHY	
	STATE TRUNKLINE		425 ZONES
	COUNTY PRIMARY		SECTIONS
	CITY MAJOR		NON-FOCUS AREAS
	CITY LOCAL		LAKE / RIVER
	ADJACENT JURISDICTION ROAD		HYDROGRAPHY
	UNIVERSITY ROAD		RAILROAD
	STATE PARK ROAD		
	RAILS TO TRAILS		



Dearborn Heights

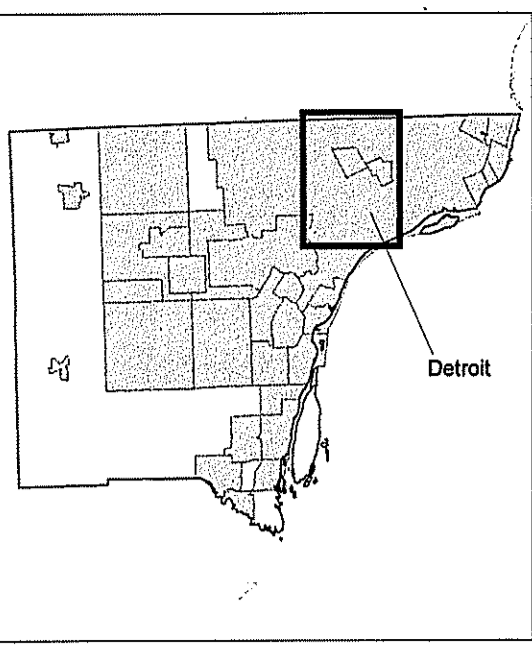
1/2 Detroit 1832  
1/2 Dearborn Heights 1550

1/2 Detroit 316  
1/2 Dearborn Heights 317

1/2 Detroit 1080  
1/2 Dearborn Heights 1080

1/2 Detroit 2637  
1/2 Dearborn 2640





Revision Date: November 29, 2007

### STATE COPY

I hereby certify that all of the streets shown herein by symbol as major streets and local streets, are open and in use as public streets and under the jurisdiction of the municipality.

*Stephen J. Langan* 4-4-08  
Street Administrator Date  
By Authority of the Governing Body


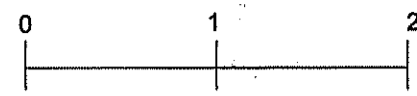
APPROVED  
684.74 - MILES OF MAJOR STREET  
1885.82 - MILES OF LOCAL STREET  
FOR THE PERIOD  
JULY 1, 2007 to JUNE 30, 2008  
BY  
*Richard M. Smith*  
ACT 51 CERTIFICATION ENGINEER  
JUL 6 2007  
DATE OF APPROVAL

### CITY of DETROIT (2 of 4) WAYNE COUNTY

T 18, 28 - R 10E, 11E, 12E, 13E  
POP. 951,270 - 2000 CENSUS

STREET SYSTEM  
THE MICHIGAN HIGHWAY LAW,  
PUBLIC ACT 51 OF 1961, AS AMENDED,  
MICHIGAN DEPARTMENT OF TRANSPORTATION

1 inch equals 1000 feet Map size 36x54



LEGEND	
ROAD SYSTEM	GEOGRAPHY

RECEIVED

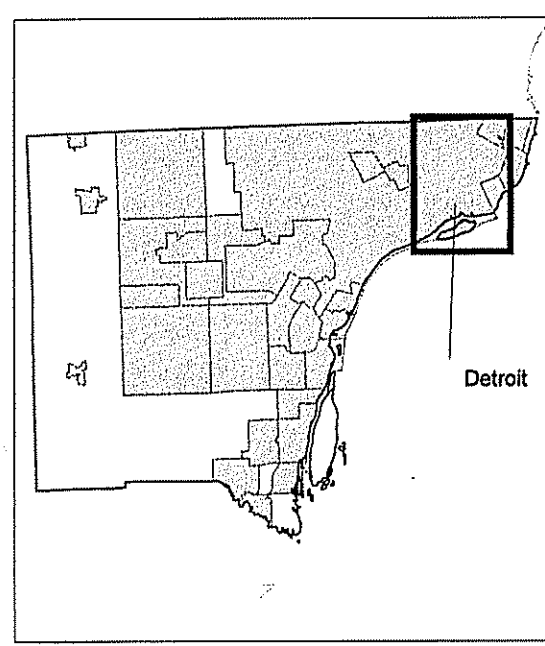
APR 09 2008

Asset Management Division



1/2 Detroit 2267  
1/2 Hamtramck 2267





### STATE COPY

I hereby certify that all of the streets shown hereon by symbol as major streets and local streets, are open and in use as public streets and under the jurisdiction of the Municipality.  
Date: 4-4-08  
Street Administrator: [Signature]  
By authority of the Governing Body

Revision Date: November 29, 2007

RECEIVED  
APR 09 2008

Asset Management Division


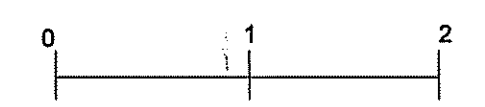
APPROVED  
064.74 - MILES OF MAJOR STREET  
1885.62 - MILES OF LOCAL STREET  
FOR THE PERIOD  
JULY 1, 2007 TO JUNE 30, 2008  
BY  
Richard M. Donath  
ACT 91 CERTIFICATION ENGINEER  
ON  
JUL 01 2007  
DATE OF APPROVAL

### CITY OF DETROIT (3 of 4)

### WAYNE COUNTY

T 1S, 2S - R 10E, 11E, 12E, 13E  
POP. 951,270 - 2000 CENSUS

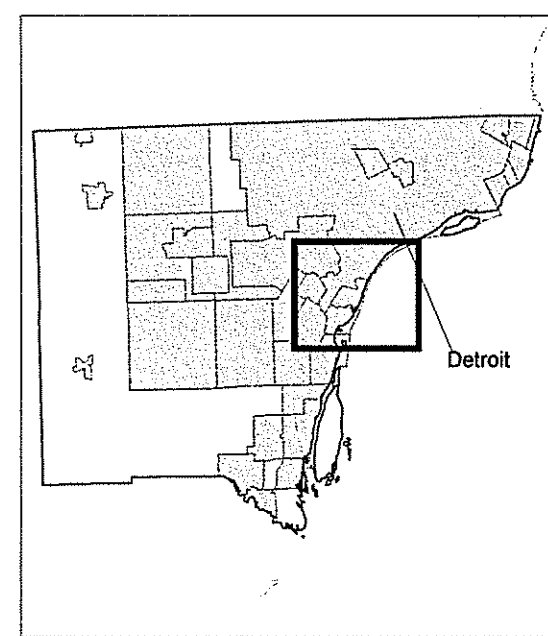
STREET SYSTEM  
THE MICHIGAN HIGHWAY LAW,  
PUBLIC ACT 51 OF 1951, AS AMENDED  
MICHIGAN DEPARTMENT OF TRANSPORTATION  
1 inch equals 1000 feet Map size 36x54



LEGEND	
ROAD SYSTEM	GEOGRAPHY







### STATE COPY

I hereby certify that all of the streets shown herein by symbol as major streets and local streets, are open and in use as public streets and under the jurisdiction of this municipality.  
*John J. Paul* 4-4-08  
Street Administrator Date  
By authority of the Governing Body

RECEIVED

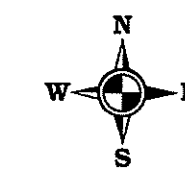

APR 09 2008

Asset Management Division

APPROVED  
684.74 -- MILES OF MAJOR STREET  
1885.52 -- MILES OF LOCAL STREET  
FOR THE PERIOD  
JULY 1, 2007 to JUNE 30, 2008  
BY  
*Beulah M. Dunne*  
ACT 81 CERTIFICATION ENGINEER  
ON  
JUL 01 2007  
DATE OF APPROVAL

### CITY OF DETROIT (4 of 4) WAYNE COUNTY

T 19, 29 - R 10E, 11E, 12E, 13E  
POP. 951,270 - 2000 CENSUS  
STREET SYSTEM  
THE MICHIGAN HIGHWAY LAW,  
PUBLIC ACT 81 OF 1961, AS AMENDED.  
MICHIGAN DEPARTMENT OF TRANSPORTATION  
1 inch equals 1000 feet Map size 36x42



LEGEND	
<b>ROAD SYSTEM</b>	<b>GEOGRAPHY</b>
STATE TRUNKLINE	425 ZONES
COUNTY PRIMARY	SECTIONS
COUNTY LOCAL	NON FOCUS AREAS
CITY MAJOR	LAKE / RIVER
CITY LOCAL	HYDROGRAPHY
ADJACENT JURISDICTION ROAD	RAILROAD
UNIVERSITY ROAD	
STATE PARK ROAD	
RAILS TO TRAILS	

