

### STATE COPY

I hereby certify that all of the streets shown hereon by symbol as major streets and local streets, are open and in use as public streets and under the jurisdiction of this municipality.

*Cathy O'Sullivan* 4-11-07  
Street Administrator Date  
By authority of the Governing Body

RECEIVED

APR 16 2007

Transportation Planning Services Div.

Revision Date: January 28, 2007

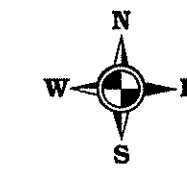
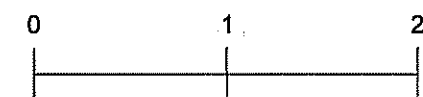
APPROVED  
686.69 - MILES OF MAJOR STREET  
686.37 - MILES OF LOCAL STREET  
FOR THE PERIOD  
JULY 1, 2006 to JUNE 30, 2007  
BY  
*Richard W. Smith*  
ACT 51 CERTIFICATION ENGINEER  
ON  
JUL 01 2006  
DATE OF APPROVAL

### CITY OF DETROIT (1 of 4) WAYNE COUNTY

T 18, 28 - R 10E, 11E, 12E, 13E  
POP. 951,270 - 2000 CENSUS

STREET SYSTEM  
THE MICHIGAN HIGHWAY LAW,  
PUBLIC ACT 51 OF 1961, AS AMENDED,  
MICHIGAN DEPARTMENT OF TRANSPORTATION

1 inch equals 1000 feet Map size 36x54



#### LEGEND

##### ROAD SYSTEM

- STATE TRUNKLINE
- COUNTY PRIMARY
- COUNTY LOCAL
- CITY MAJOR
- CITY LOCAL
- ADJACENT JURISDICTION ROAD
- UNIVERSITY ROAD
- STATE PARK ROAD
- RAILS TO TRAILS

##### GEOGRAPHY

- 425 ZONES
- SECTIONS
- NON-FOCUS AREAS
- LAKE / RIVER
- HYDROGRAPHY
- RAILROAD



Dearborn Heights

1/2 Detroit 1332  
1/2 Dearborn Heights 1300

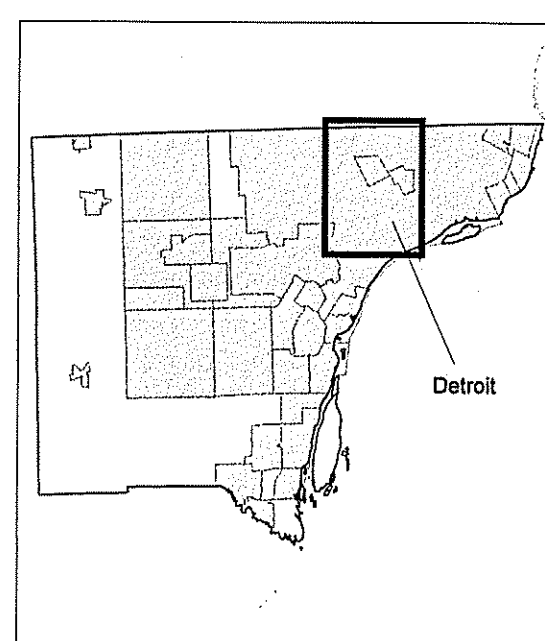
1/2 Detroit 315  
1/2 Dearborn Heights 317

1/2 Detroit 1087  
1/2 Dearborn Heights 1082

1/2 Detroit 2987  
1/2 Dearborn 2940

Dearborn





### STATE COPY

I hereby certify that all of the streets shown herein by symbol as major streets and local streets, are open and in use as public streets and under the jurisdiction of this municipality.

*William J. Johnson* 4-11-07  
Street Administrator Date  
By authority of the governing Body

Revision Date: January 28, 2007

RECEIVED

APR 16 2007


Transportation Planning Services Div.

APPROVED  
685.69 - MILES OF MAJOR STREET  
1885.30 - MILES OF LOCAL STREET  
FOR THE PERIOD  
JULY 1, 2008 to JUNE 30, 2007  
BY  
*Richard W. Johnson*  
ACT 51 CERTIFICATION ENGINEER  
ON  
JUL 01 2006  
DATE OF APPROVAL

### CITY OF DETROIT (2 of 4) WAYNE COUNTY

T 18, 28 - R 10E, 11E, 12E, 13E  
POP. 951,270 - 2000 CENSUS  
STREET SYSTEM  
THE MICHIGAN HIGHWAY LAW,  
PUBLIC ACT 51 OF 1951, AS AMENDED.  
MICHIGAN DEPARTMENT OF TRANSPORTATION

1 inch equals 1000 feet Map size 36x54



LEGEND	
ROAD SYSTEM	GEOGRAPHY
STATE TRUNKLINE	GIS ZONES
COUNTY PRIMARY	SECTIONS
COUNTY LOCAL	NON-FOCUS AREAS
CITY MAJOR	LAKE / RIVER
CITY LOCAL	HYDROGRAPHY
ADJACENT JURISDICTION ROAD	RAILROAD
UNIVERSITY ROAD	
STATE PARK ROAD	
RAILS TO TRAILS	



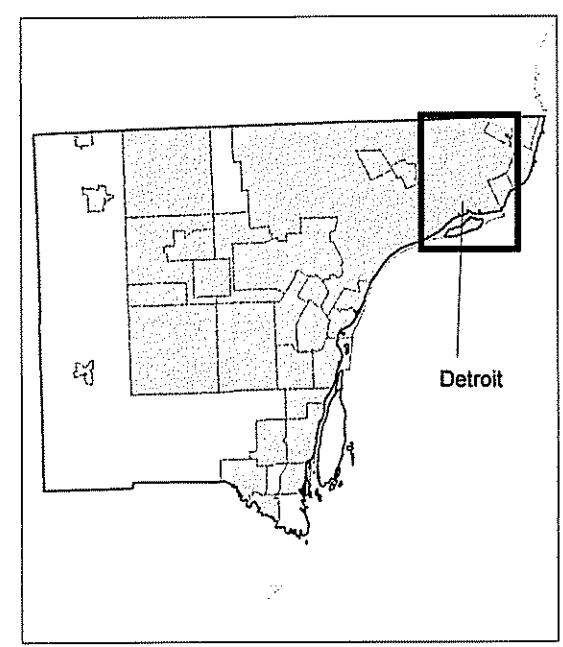
11/2 Section 2800  
11/2 Section 2800

Detroit

Stigmund Park

Hamtramck





Revision Date: January 28, 2007

### STATE COPY

I hereby certify that all of the streets shown hereon by symbol as major streets and local streets, are open and in use as public streets and under the jurisdiction of this municipality.

*Charles J. ...*  
Street Administrator Date 4-11-07  
By authority of the Governing Body

APPROVED  
685.69 - MILES OF MAJOR STREET  
1986.30 - MILES OF LOCAL STREET  
FOR THE PERIOD  
JULY 1, 2006 to JUNE 30, 2007  
BY  
*[Signature]*  
ACT 91 CERTIFICATION ENGINEER  
ON  
JUL 0 1 2006  
DATE OF APPROVAL

RECEIVED

APR 16 2007


Transportation Planning Services Div.

### CITY OF DETROIT (3 of 4) WAYNE COUNTY

T 18, 28 - R 10E, 11E, 12E, 13E  
POP. 951,270 - 2000 CENSUS

STREET SYSTEM  
THE MICHIGAN HIGHWAY LAW,  
PUBLIC ACT 91 OF 1961, AS AMENDED.  
MICHIGAN DEPARTMENT OF TRANSPORTATION  
1 inch equals 1000 feet Map size 36x54

0 1 2



#### LEGEND

##### ROAD SYSTEM

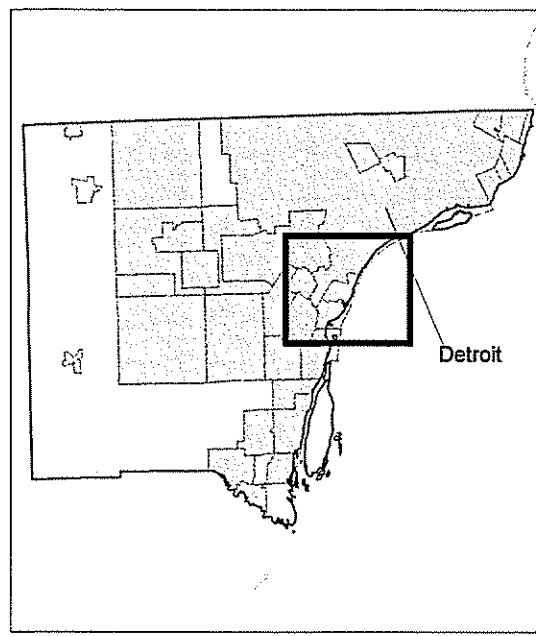
- STATE TRUNKLINE
- COUNTY PRIMARY
- COUNTY LOCAL
- CITY MAJOR
- CITY LOCAL
- ADJACENT JURISDICTION ROAD
- UNIVERSITY ROAD
- STATE PARK ROAD
- RAILS TO TRAILS

##### GEOGRAPHY

- 425 ZONES
- SECTIONS
- NON-FOCUS AREAS
- LAKE / RIVER
- HYDROGRAPHY
- RAILROAD







Revision Date: January 28, 2007

1 nearby center line of the streets shown hereon to be used as public streets and local streets, are hereby certified that all of the streets shown hereon are in public use and under the jurisdiction of the municipality.


**STATE COPY**

**RECEIVED**  
APR 16 2007  
Transportation Planning Services Div.

APPROVED  
685.60 - MILES OF MAJOR STREET  
1885.30 - MILES OF LOCAL STREET  
FOR THE PERIOD  
JULY 1, 2006 to JUNE 30, 2007  
BY  
*Brian M. Smith*  
ACT 81 CERTIFICATION ENGINEER  
OR  
**JUL 01 2006**  
DATE OF APPROVAL

**CITY OF DETROIT (4 of 4)**  
**WAYNE COUNTY**

T 1S, 2S - R 10E, 11E, 12E, 13E  
POP. 951,270 - 2000 CENSUS  
STREET SYSTEM  
THE MICHIGAN HIGHWAY LAW,  
PUBLIC ACT 81 OF 1961, AS AMENDED,  
MICHIGAN DEPARTMENT OF TRANSPORTATION  
1 inch equals 1000 feet Map size 35x42



ROAD SYSTEM		GEOGRAPHY	
	STATE TRUNKLINE		425 ZONES
	COUNTY PRIMARY		SECTIONS
	COUNTY LOCAL		NON-FOCUS AREAS
	CITY MAJOR		LAKE / RIVER
	CITY LOCAL		HYDROGRAPHY
	ADJACENT JURISDICTION ROAD		RAILROAD
	UNIVERSITY ROAD		
	STATE PARK ROAD		
	RAILS TO TRAILS		



10 Detroit 915  
12 Melvindale 915

River Rouge

Ecorse